

TOWN HWY. No.	LENGTH IN MILES CLASS 3	LENGTH IN MILES CLASS 4	TOWN ROAD NAME
4	0.05		BEAUDRY DR
5	0.39		PINE ST
6	0.17		HILL ST
7	0.14		PINE GROVE DR
10	0.15		VINCENT RD
13	0.22		RIVER RD
40	0.10		CEMETERY RD
40	0.53		GERALDINE AVE
42	0.70		N JAY RD
401	0.06		BLAIR RD
402	0.43		DOMINION AVE
403	0.12		ELKINS DR
404	0.07		HIGH ST
405	0.29		MAIN ST
405	0.03		TOWN HWY 405
406	0.18		NASON TER
407	0.07		ROBINSON AVE
408	0.10		SCHOOL ST
<b>TOTAL</b>	<b>3.80</b>	<b>0.00</b>	

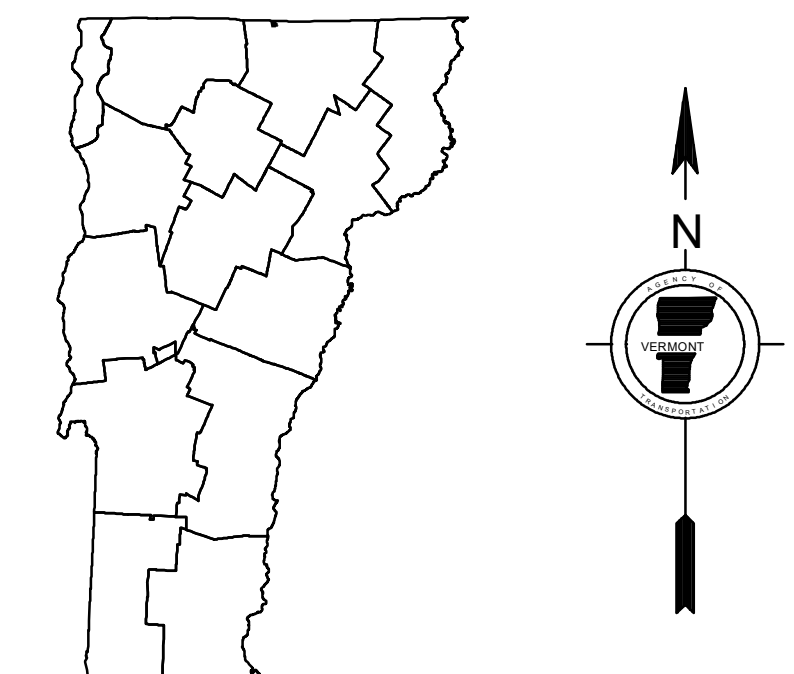
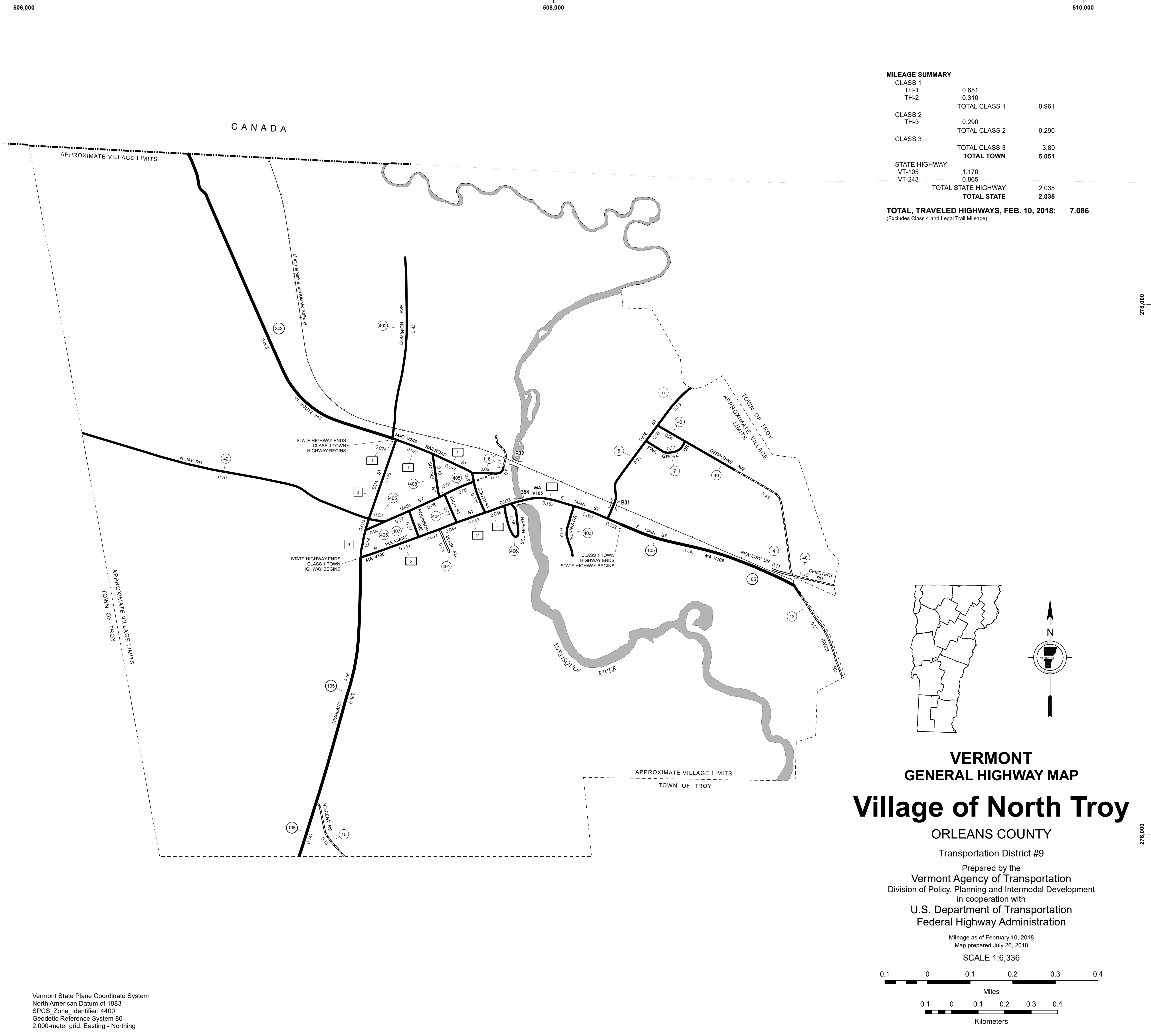
**MILEAGE SUMMARY**

CLASS 1	0.651		
TH-1	0.310		
TH-2		TOTAL CLASS 1	0.961
CLASS 2			
TH-3	0.290		
		TOTAL CLASS 2	0.290
CLASS 3			
		TOTAL CLASS 3	3.80
		<b>TOTAL TOWN</b>	<b>5.051</b>
STATE HIGHWAY			
VT-105	1.170		
VT-243	0.865		
		TOTAL STATE HIGHWAY	2.035
		<b>TOTAL STATE</b>	<b>2.035</b>
<b>TOTAL, TRAVELED HIGHWAYS, FEB. 10, 2018: 7.086</b>			
<small>(Excludes Class 4 and Legal Trail Mileage)</small>			

- HIGHWAYS**
- INTERSTATE
  - U.S. ROUTE
  - STATE ROUTE
  - CLASS 1
  - CLASS 2
  - CLASS 3
  - CLASS 4
  - LEGAL TRAIL
  - GRAVEL
  - SOIL OR GRADED AND DRAINED EARTH
  - UNIMPROVED OR PRIMITIVE
  - IMPASSABLE OR UNTRAVELED
  - LEGAL TRAIL
  - DISCONTINUED
  - HIGHWAY CLASS CHANGE
  - RAILROAD
  - INACTIVE RAILROAD
  - PUBLIC LAND - NATIONAL FOREST
  - PUBLIC LAND - STATE/MUNICIPAL
- POLITICAL SUBDIVISIONS**
- STATE BOUNDARY
  - COUNTY BOUNDARY
  - TOWN BOUNDARY
  - VILLAGE BOUNDARY
  - URBAN COMPACT BOUNDARY
  - WATER BODY
  - STREAM OR BROOK
- BRIDGE OR CULVERT**
- BRIDGE OR CULVERT > 20'
  - BRIDGE OR CULVERT 6' - 20'
  - BIKE PATH STRUCTURE
  - VT CULVERTS BRIDGE
  - VT CULVERTS CULVERT > 6'
- B34 / C34** STATE BRIDGE OR CULVERT IDENTIFIER  
**B34 / C34** TOWN BRIDGE OR CULVERT IDENTIFIER
- NFR** NATIONAL FOREST ROAD  
**SFH** STATE FOREST HIGHWAY  
**P** PARK AND RIDE
- FEDERAL CLASSIFICATION IDENTIFIER**
- MA MINOR ARTERIAL
  - MJC MAJOR COLLECTOR
  - MNC MINOR COLLECTOR
  - PA PRINCIPAL ARTERIAL

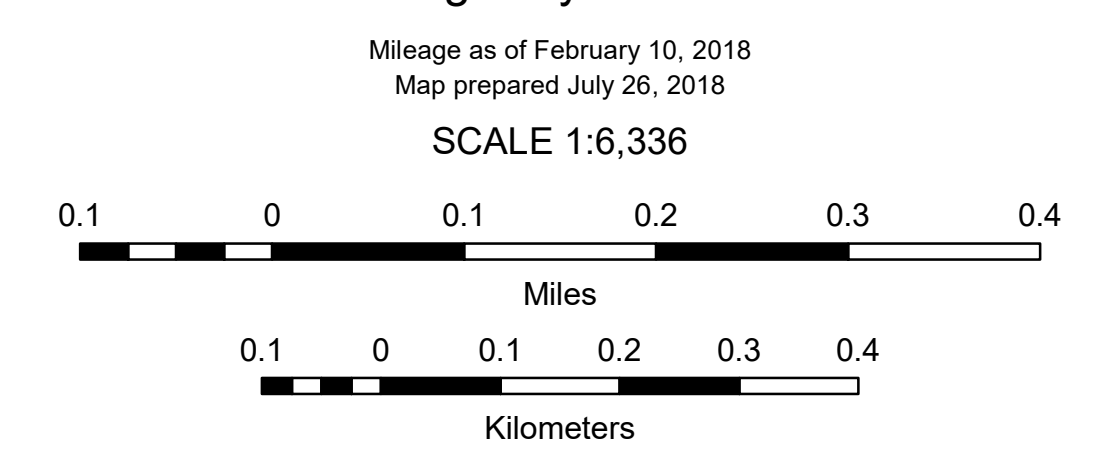
278,000  
278,000  
278,000

278,000



**VERMONT**  
**GENERAL HIGHWAY MAP**  
**Village of North Troy**  
 ORLEANS COUNTY

Transportation District #9  
 Prepared by the  
 Vermont Agency of Transportation  
 Division of Policy, Planning and Intermodal Development  
 in cooperation with  
 U.S. Department of Transportation  
 Federal Highway Administration



**DISCLAIMER:**  
 The untraveled highways (laid-out town highways), discontinued highways, and legal trails hereon are those of which the Agency of Transportation has record; others may exist.  
 Highway and bridge data by the Agency of Transportation. Town short structures drawn from the VTCULVERTS (formerly VOBCIT) online database. All other data from the Vermont Center for Geographic Information. Only named streams shown.

Vermont State Plane Coordinate System  
 North American Datum of 1983  
 SPCS\_Zone\_Identifier: 4400  
 Geodetic Reference System 80  
 2,000-meter grid, Easting - Northing