

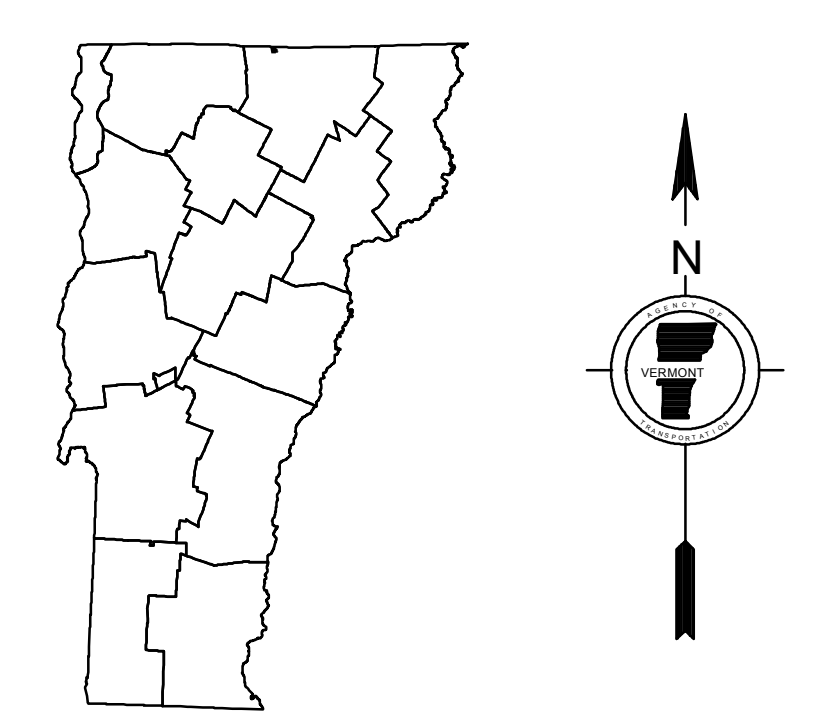
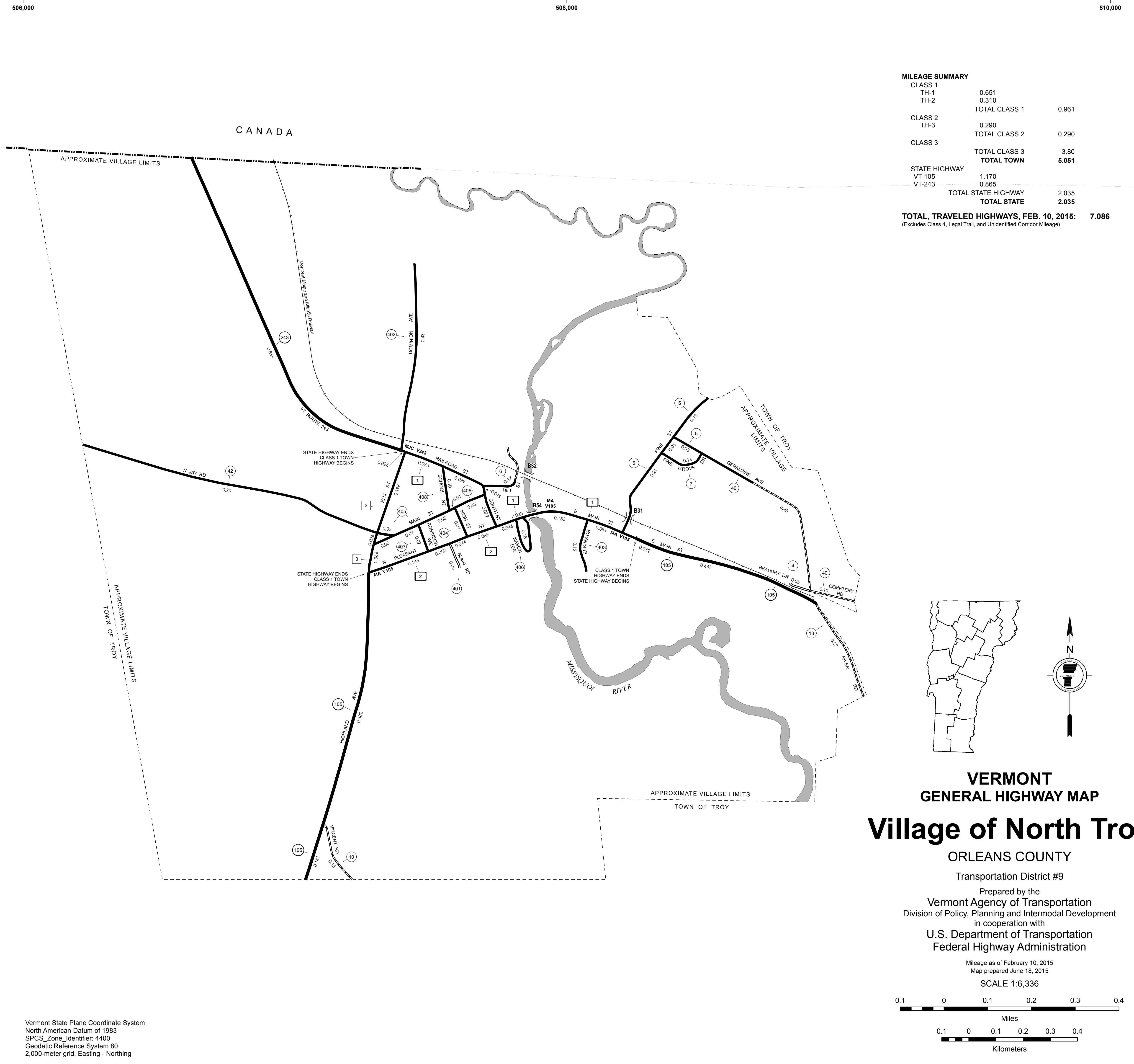
TOWN HWY. No.	LENGTH IN MILES		TOWN ROAD NAME
	CLASS 3	CLASS 4	
4	0.05		BEAUDRY DR
5	0.39		PINE ST
6	0.17		HILL ST
7	0.14		PINE GROVE DR
10	0.15		VINCENT RD
13	0.22		RIVER RD
40	0.10		CEMETERY RD
40	0.53		GERALDINE AV
42	0.70		N JAY RD
401	0.06		BLAIR RD
402	0.43		DOMINION AV
403	0.12		ELKINS DR
404	0.07		HIGH ST
405	0.32		MAIN ST
406	0.18		NASON TERR
407	0.07		ROBINSON AV
408	0.10		SCHOOL ST
TOTAL	3.80	0.00	

MILEAGE SUMMARY

CLASS 1	0.651		
TH-1	0.310		
TH-2		TOTAL CLASS 1	0.961
CLASS 2			
TH-3	0.290	TOTAL CLASS 2	0.290
CLASS 3			
		TOTAL CLASS 3	3.80
		TOTAL TOWN	5.051
STATE HIGHWAY			
VT-105	1.170		
VT-243	0.865		
		TOTAL STATE HIGHWAY	2.035
		TOTAL STATE	2.035
TOTAL, TRAVELED HIGHWAYS, FEB. 10, 2015: 7.086			
<small>(Excludes Class 4, Legal Trail, and Undeveloped Corridor Mileage)</small>			

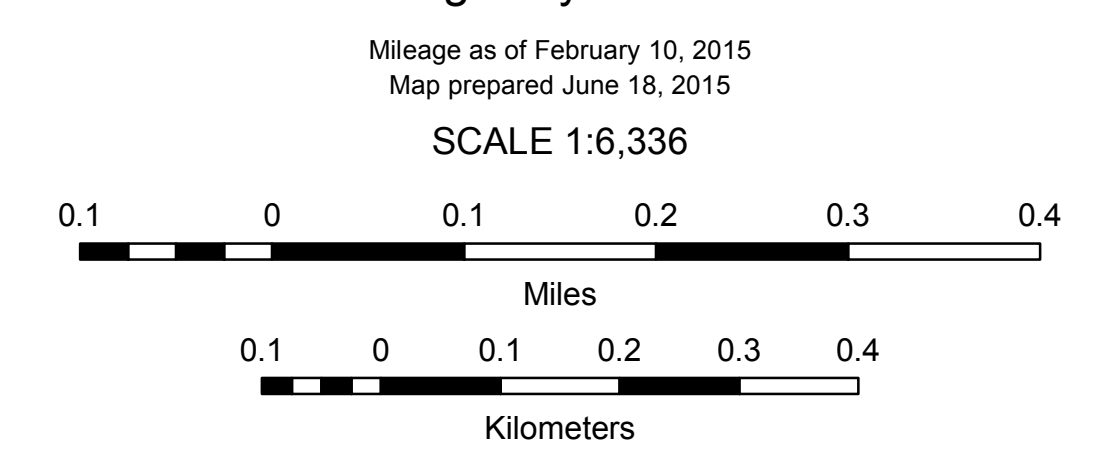
- HIGHWAYS**
- INTERSTATE
 - U.S. ROUTE
 - STATE ROUTE
 - CLASS 1
 - CLASS 2
 - CLASS 3
 - CLASS 4
 - LEGAL TRAIL
 - GRAVEL
 - SOIL OR GRADED AND DRAINED EARTH
 - UNIMPROVED OR PRIMITIVE
 - IMPASSABLE OR UNTRAVELED
 - LEGAL TRAIL
 - DISCONTINUED
 - HIGHWAY CLASS CHANGE
 - RAILROAD
 - INACTIVE RAILROAD
 - PUBLIC LAND - GREEN MOUNTAIN NATIONAL FOREST
 - PUBLIC LAND - STATE/MUNICIPAL
- POLITICAL SUBDIVISIONS**
- STATE BOUNDARY
 - COUNTY BOUNDARY
 - TOWN BOUNDARY
 - VILLAGE BOUNDARY
 - URBAN COMPACT BOUNDARY
 - WATER BODY
 - STREAM OR BROOK
- BRIDGE OR CULVERT**
- BRIDGE OR CULVERT > 20'
 - BRIDGE OR CULVERT 6' - 20'
 - VOBCIT BRIDGE
 - VOBCIT CULVERT > 6'
- B34 / C34** STATE BRIDGE OR CULVERT IDENTIFIER
B34 / C34 TOWN BRIDGE OR CULVERT IDENTIFIER
- NFR** NATIONAL FOREST ROAD
SFH STATE FOREST HIGHWAY
P PARK AND RIDE
- FEDERAL CLASSIFICATION IDENTIFIER**
- FAU** URBAN ARTERIAL OR COLLECTOR
 - MA** MINOR ARTERIAL
 - MJC** MAJOR COLLECTOR
 - MNC** MINOR COLLECTOR
 - PA** PRINCIPAL ARTERIAL

278,000
278,000
278,000



VERMONT
GENERAL HIGHWAY MAP
Village of North Troy
 ORLEANS COUNTY

Transportation District #9
 Prepared by the
 Vermont Agency of Transportation
 Division of Policy, Planning and Intermodal Development
 in cooperation with
 U.S. Department of Transportation
 Federal Highway Administration



DISCLAIMER:
 The untraveled highways (laid-out town highways), discontinued highways, and legal trails hereon are those of which the Agency of Transportation has record; others may exist.

Highway and bridge data by the Agency of Transportation. Town short structures are drawn from the Vermont Online Bridge & Culvert Inventory Tool (VOBCIT) database. All other data from the Vermont Center for Geographic Information. Only named streams are shown.

Vermont State Plane Coordinate System
 North American Datum of 1983
 SPCS_Zone_Identifier: 4400
 Geodetic Reference System 80
 2,000-meter grid, Easting - Northing