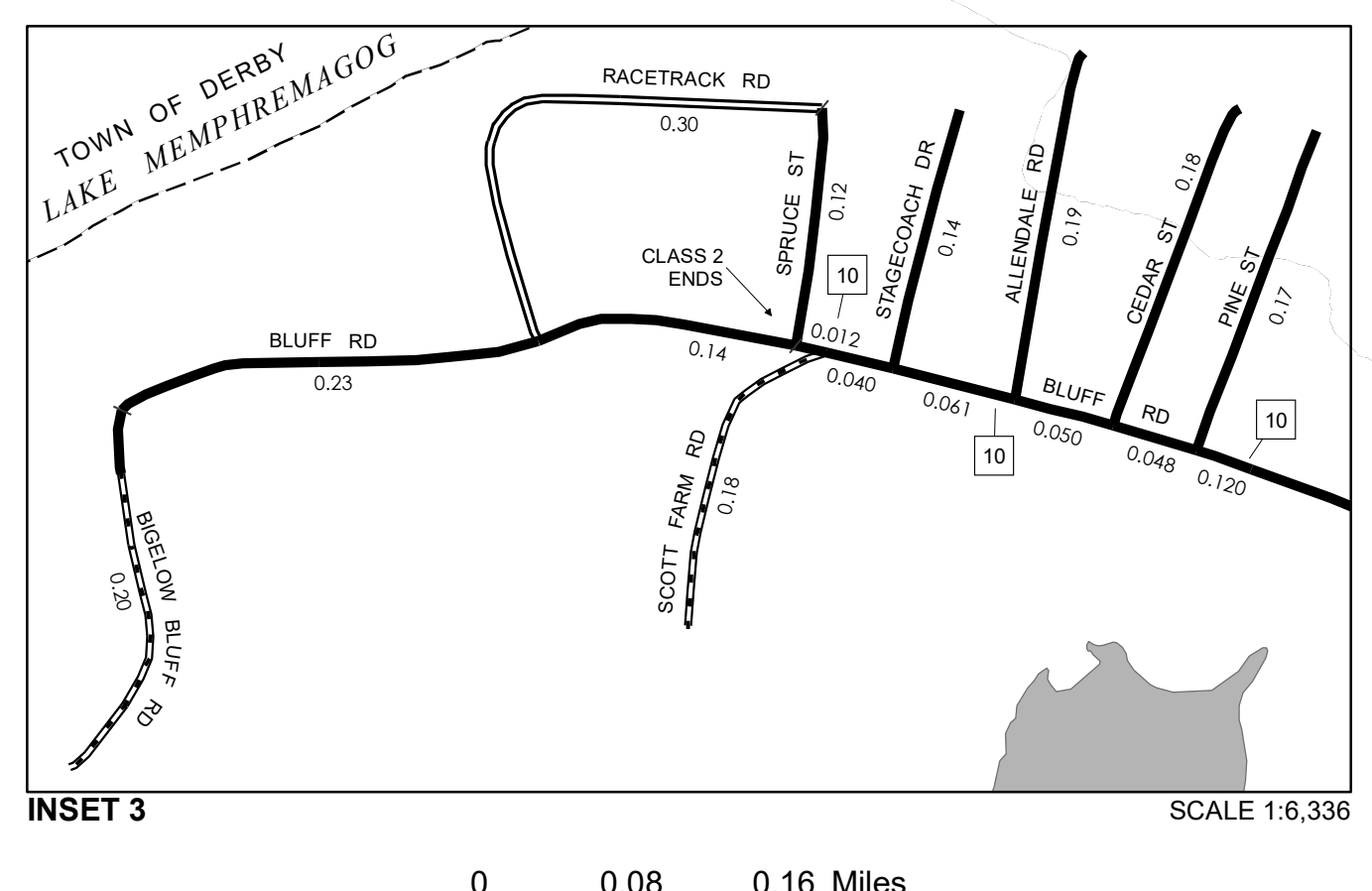
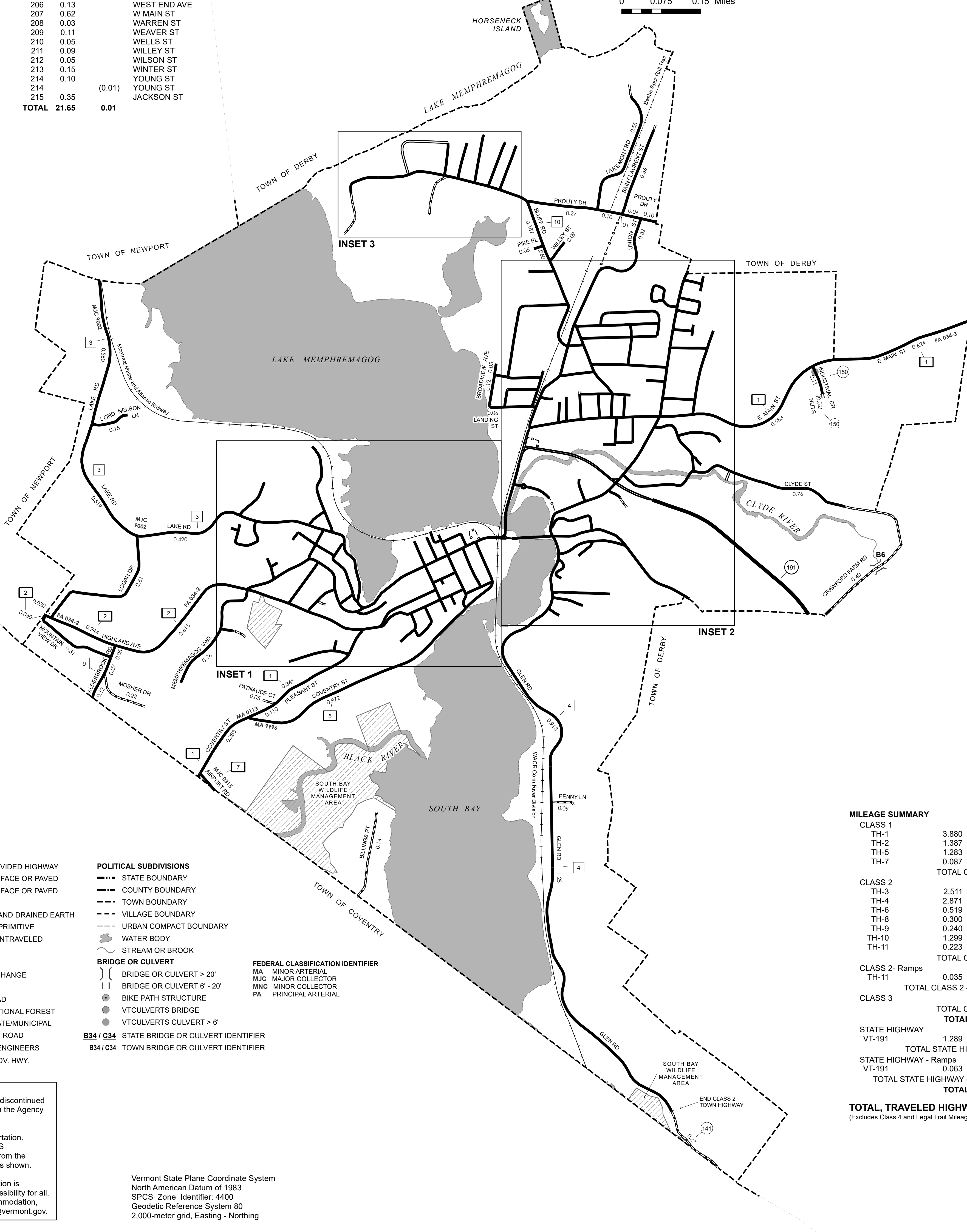
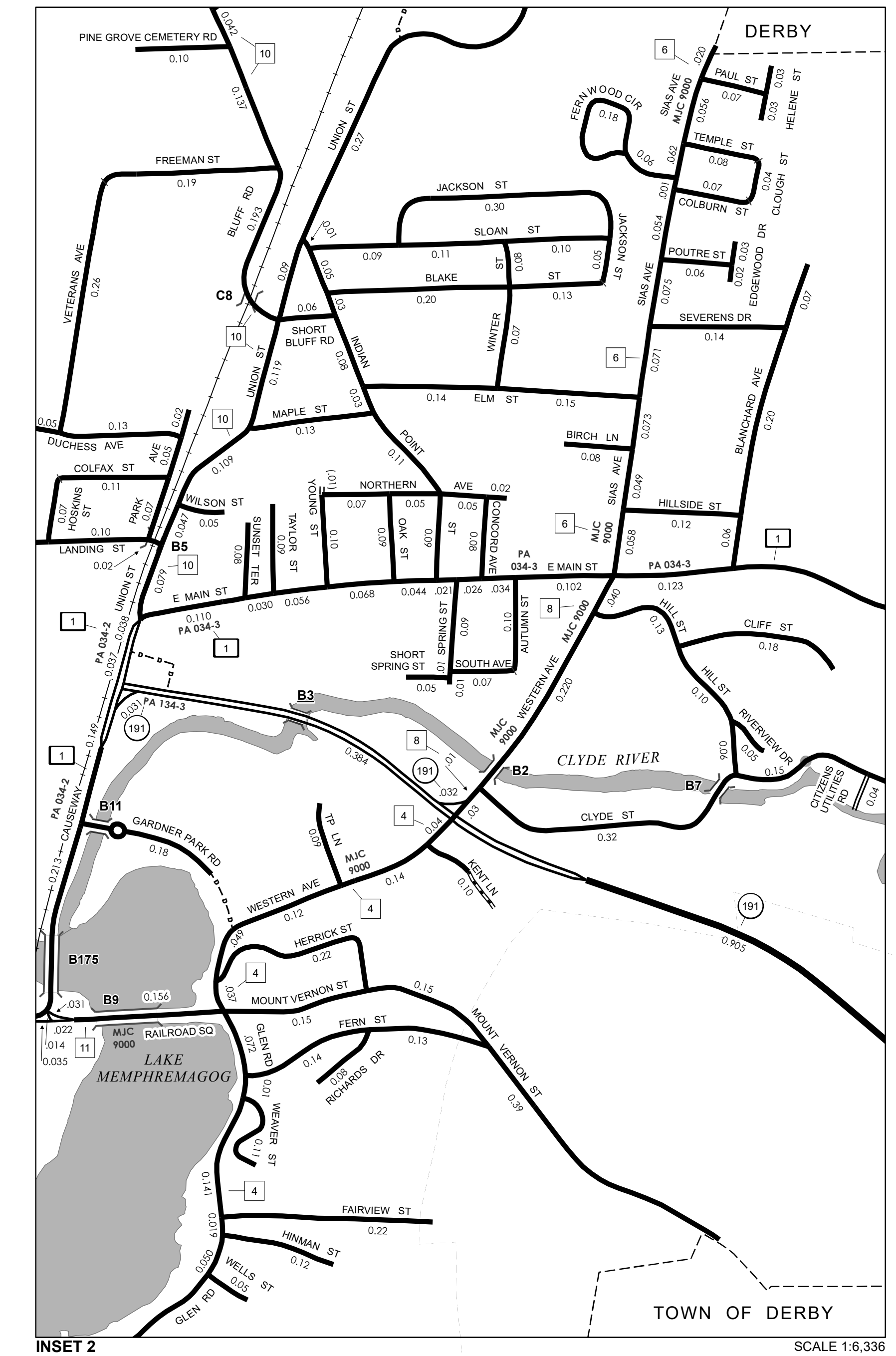
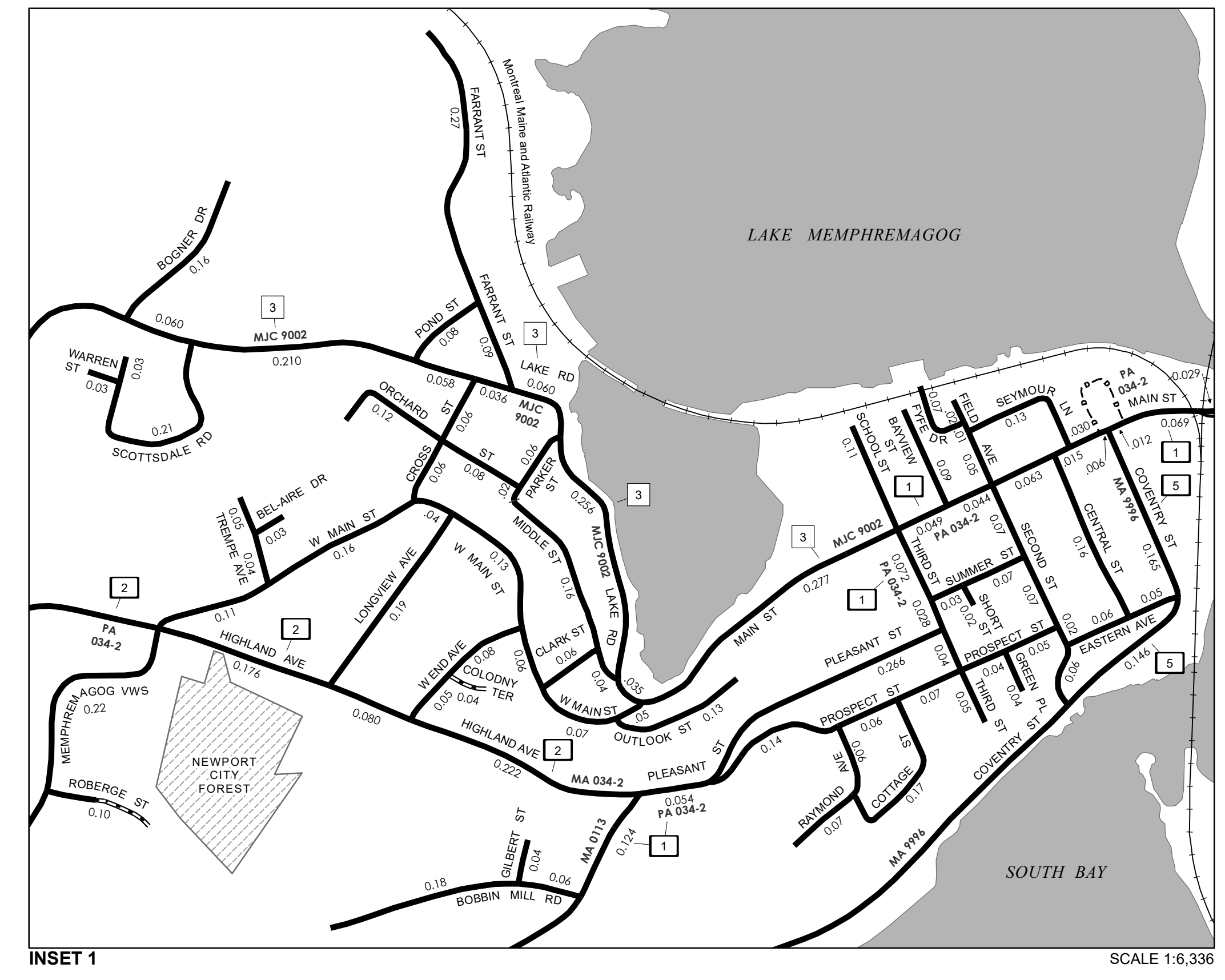


TOWN HWY. No.	LENGTH IN MILES CLASS 3	TOWN ROAD NAME	TOWN HWY. No.	LENGTH IN MILES CLASS 3	TOWN ROAD NAME
6	0.18	SCOTT FARM RD	158	0.48	MEMPHREMAGG VWS
7	0.04	CITIZENS UTILITIES RD	159	0.20	MIDDLE ST
8	0.09	PENNY LN	160	0.22	MOSHER DR
101	0.40	CRAWFORD RD	161	0.69	MOUNT VERNON ST
102	0.19	ALLENDALE RD	162	0.31	MOUNTAIN VIEW DR
103	0.10	AUTUMN ST	163	0.19	NORTHERN AVE
104	0.09	BAYVIEW ST	164	0.09	OAK ST
105	0.03	BEL-AIRE DR	165	0.20	ORCHARD ST
106	0.20	BIGELOW BLUFF RD	166	0.13	OUTLOOK ST
107	0.14	BILLINGS PT	167	0.14	PARK AVE
108	0.08	BIRCH LN	168	0.08	PARKER ST
109	0.33	BLAKE ST	169	0.05	PATNAUDE CT
110	0.33	BLANCHARD AVE	170	0.07	PAUL ST
111	0.07	BLUFF RD	171	0.05	PIKE PL
112	0.24	BOBBIN MILL RD	172	0.10	PINE GROVE CEMETERY RD
113	0.16	BOGNER DR	173	0.17	PINE ST
114	0.17	BROADVIEW AVE	174	0.08	POND ST
115	0.18	CEDAR ST	175	0.06	POUTRE ST
116	0.16	CENTRAL ST	176	0.36	PROSPECT ST
117	0.06	CLARK ST	177	0.54	PROUTY DR
118	0.18	CLIFF ST	178	0.30	RACETRACK RD
119	0.04	CLOUGH ST	179	0.13	RAYMOND AVE
120	1.23	CLYDE ST	180	0.08	RICHARDS DR
121	0.07	COLBURN ST	181	0.05	RIVERVIEW DR
122	0.11	COLFAX ST	182	0.10	ROBERGE ST
123	0.04	COLODNY TER	183	0.11	SCHOOL ST
124	0.08	CONCORD AVE	184	0.24	SCOTTSDALE RD
125	0.17	COTTAGE ST	185	0.22	SECOND ST
126	0.12	CROSS ST	186	0.14	SEVERENS DR
127	0.18	DUCHESSE AVE	187	0.13	SEYMOUR LN
128	0.11	EASTERN AVE	188	0.06	SHORT BLUFF RD
129	0.05	EDGEWOOD DR	189	0.05	SHORT SPRING ST
130	0.29	ELM ST	190	0.02	SHORT ST
131	0.22	FAIRVIEW ST	191	0.30	SLOAN ST
132	0.36	FARRANT ST	192	0.07	SOUTH AVE
133	0.27	FERN ST	193	0.11	SPRING ST
134	0.24	FERNWOOD CIR	194	0.12	SPRUCE ST
135	0.08	FIELD AVE	195	0.36	SAINT LAURENT ST
136	0.19	FREEMAN ST	196	0.14	STAGECOACH DR
137	0.07	FYFE DR	197	0.10	SUMMER ST
138	0.18	GARDNER PARK RD	198	0.08	SUNSET TER
140	0.04	GILBERT ST	199	0.09	TAYLOR ST
141	0.27	GLEN RD	200	0.08	TEMPLE ST
142	0.04	GREEN PL	201	0.09	THIRD ST
143	0.06	HELENE ST	202	0.09	TP LN
144	0.22	HERRICK ST	203	0.09	TREMPE AVE
145	0.29	HILL ST	204	0.68	UNION ST
146	0.12	HILLSIDE ST	205	0.26	VETERANS AVE
147	0.12	HINMAN ST	206	0.13	WEST END AVE
148	0.07	HOSKINS ST	207	0.62	W MAIN ST
149	0.40	INDIAN POINT ST	208	0.03	WARREN ST
150	0.11	INDUSTRIAL DR	209	0.11	WEAVER ST
151	0.10	KENT LN	210	0.05	WELLS ST
152	0.55	LAKEMONT RD	211	0.09	WILLEY ST
153	0.18	LANDING ST	212	0.05	WILSON ST
154	0.61	LOGAN DR	213	0.15	WINTER ST
155	0.19	LONGVIEW AVE	214	0.10	YOUNG ST
156	0.15	LORD NELSON LN	214		YOUNG ST
157	0.13	MAPLE ST	215	0.35	JACKSON ST
			TOTAL	21.65	0.01

TOWN HWY. No.	LENGTH IN MILES "NOT UP TO STANDARD"
150	(0.02)
TOTAL	0.02

* The sections of the town highways listed above are legally Class 3, but have been deemed "Not Up To Standard" and are functionally Class 4 Town Highways



- HIGHWAYS**
 - INTERSTATE
 - STATE - HARD SURFACE OR PAVED
 - TOWN - HARD SURFACE OR PAVED
 - GRAVEL
 - SOIL OR GRADED AND DRAINED EARTH
 - UNIMPROVED OR PRIMITIVE
 - IMPASSABLE OR UNTRAVELED
 - LEGAL TRAIL
 - DISCONTINUED
 - HIGHWAY CLASS CHANGE
 - RAILROAD
 - INACTIVE RAILROAD
 - PUBLIC LAND - NATIONAL FOREST
 - PUBLIC LAND - STATE/MUNICIPAL
 - NATIONAL FOREST ROAD
 - ARMY CORPS OF ENGINEERS
 - UNITED STATES GOV. HWY.
- POLITICAL SUBDIVISIONS**
 - STATE BOUNDARY
 - COUNTY BOUNDARY
 - TOWN BOUNDARY
 - VILLAGE BOUNDARY
 - URBAN COMPACT BOUNDARY
 - WATER BODY
 - STREAM OR BROOK
- BRIDGE OR CULVERT**
 - BRIDGE OR CULVERT > 20'
 - BRIDGE OR CULVERT 6' - 20'
 - BIKE PATH STRUCTURE
 - VT CULVERTS BRIDGE
 - VT CULVERTS CULVERT > 6'
- FEDERAL CLASSIFICATION IDENTIFIER**
 - MA - MINOR ARTERIAL
 - MJC - MAJOR COLLECTOR
 - MNC - MINOR COLLECTOR
 - PA - PRINCIPAL ARTERIAL

DISCLAIMER:
The untraveled highways (laid-out town highways), discontinued highways, and legal trails herein are those of which the Agency of Transportation has record; others may exist.

Highway and bridge data by the Agency of Transportation. Town short structures drawn from the VTCULVERTS (formerly VOBCIT) online database. All other data from the Vermont Open Geodata Portal. Only named streams shown.

Accessibility Statement: The Agency of Transportation is committed to ensuring accessibility and digital accessibility for all. If you need language assistance, reasonable accommodation, or alternative format, please email johnathan.croft@vermont.gov.

Vermont State Plane Coordinate System
North American Datum of 1983
SPCS_Zone_Identifier: 4400
Geoid Reference System 80
2,000-meter grid, Easting - Northing

MILEAGE SUMMARY

CLASS 1		
TH-1	3,880	
TH-2	1,387	
TH-5	1,283	
TH-7	0,087	
TOTAL CLASS 1	6,637	
CLASS 2		
TH-3	2,511	
TH-4	2,871	
TH-6	0,519	
TH-8	0,300	
TH-9	0,240	
TH-10	1,299	
TH-11	0,223	
TOTAL CLASS 2	7,963	
CLASS 2 - Ramps		
TH-11	0,035	
TOTAL CLASS 2 - Ramps	0,035	
CLASS 3		
TOTAL CLASS 3	21,65	
TOTAL TOWN	36,285	
STATE HIGHWAY		
VT-191	1,289	
TOTAL STATE HIGHWAY	1,289	
STATE HIGHWAY - Ramps		
VT-191	0,063	
TOTAL STATE HIGHWAY - Ramps	0,063	
TOTAL STATE	1,352	
TOTAL, TRAVELED HIGHWAYS, FEB. 10, 2026:	37,637	
<small>(Excludes Class 4 and Legal Trail Mileage)</small>		

VERMONT
GENERAL HIGHWAY MAP
City of Newport
ORLEANS COUNTY
Transportation District #9

Prepared by the Vermont Agency of Transportation Highway Division in cooperation with U.S. Department of Transportation Federal Highway Administration

Mileage as of February 10, 2026
Map prepared June 10, 2026

SCALE 1:12,672

