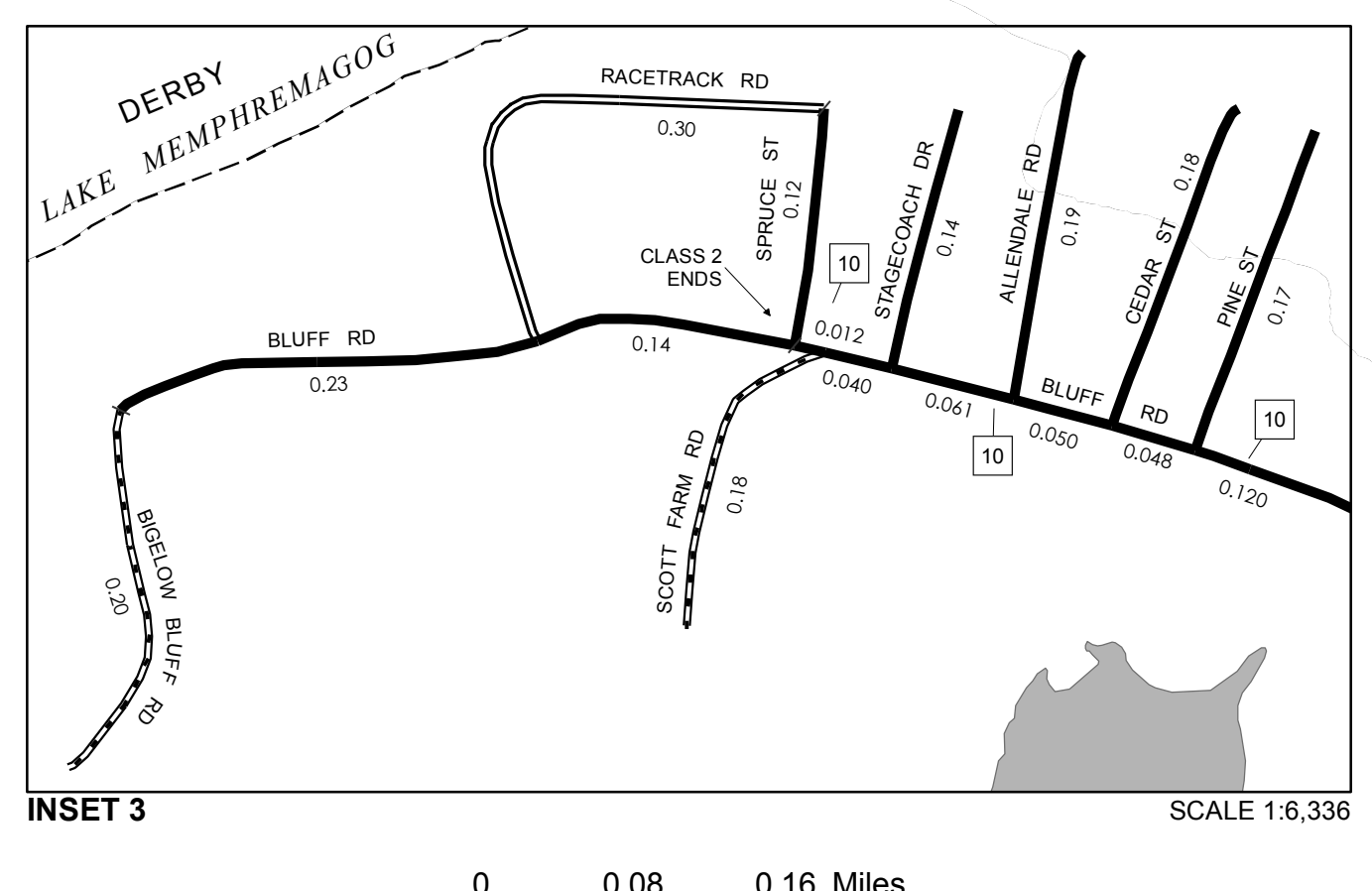
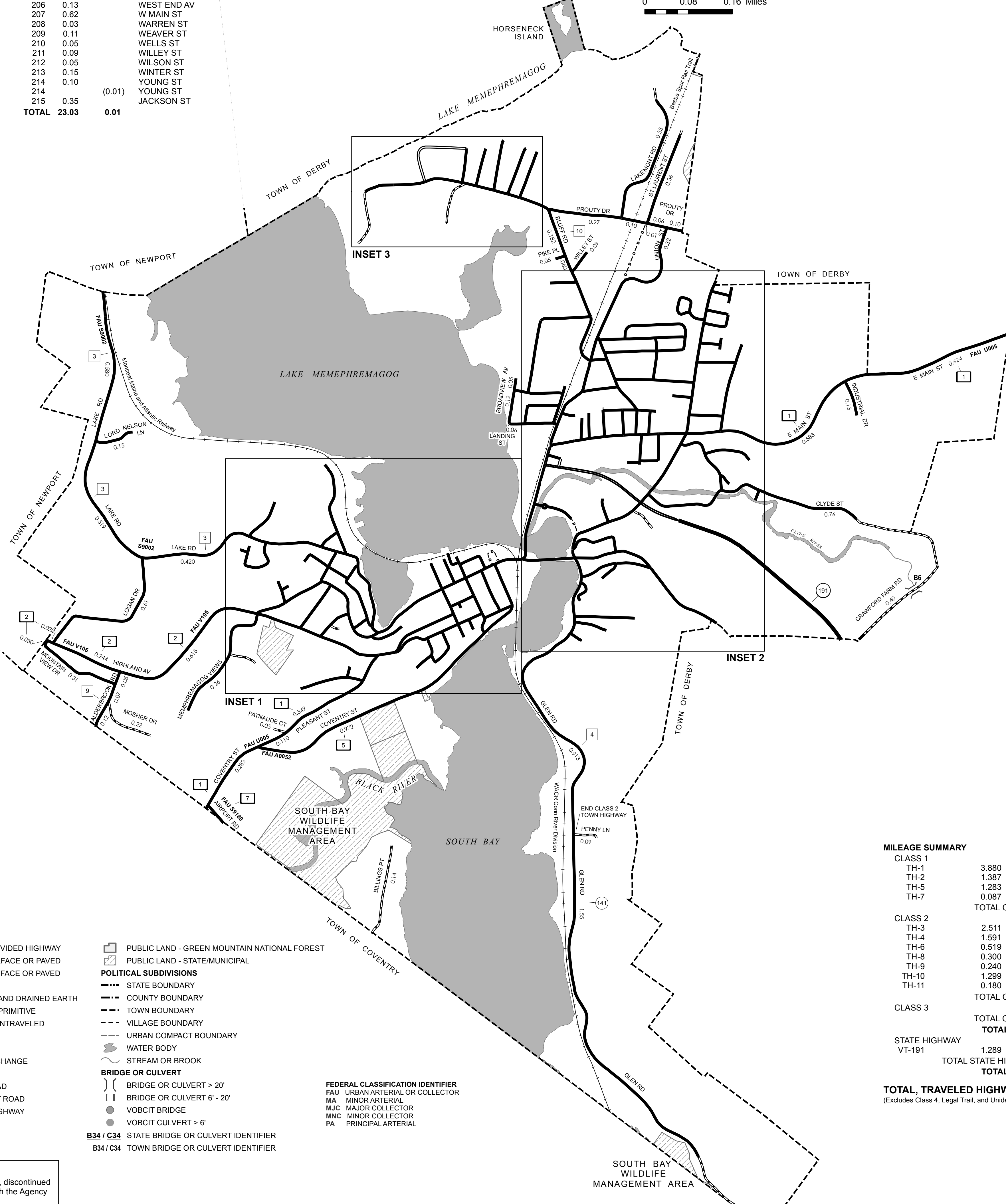
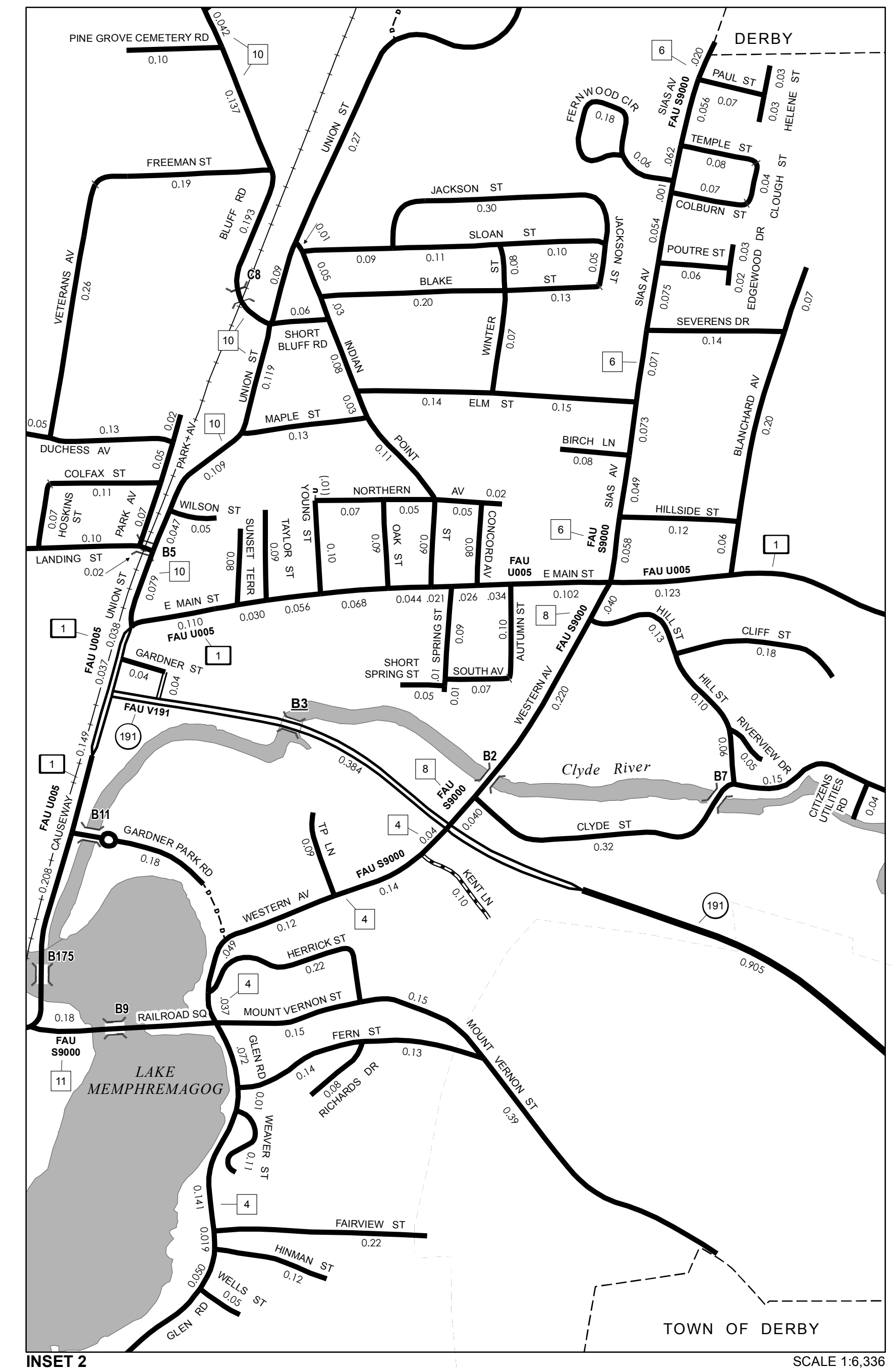
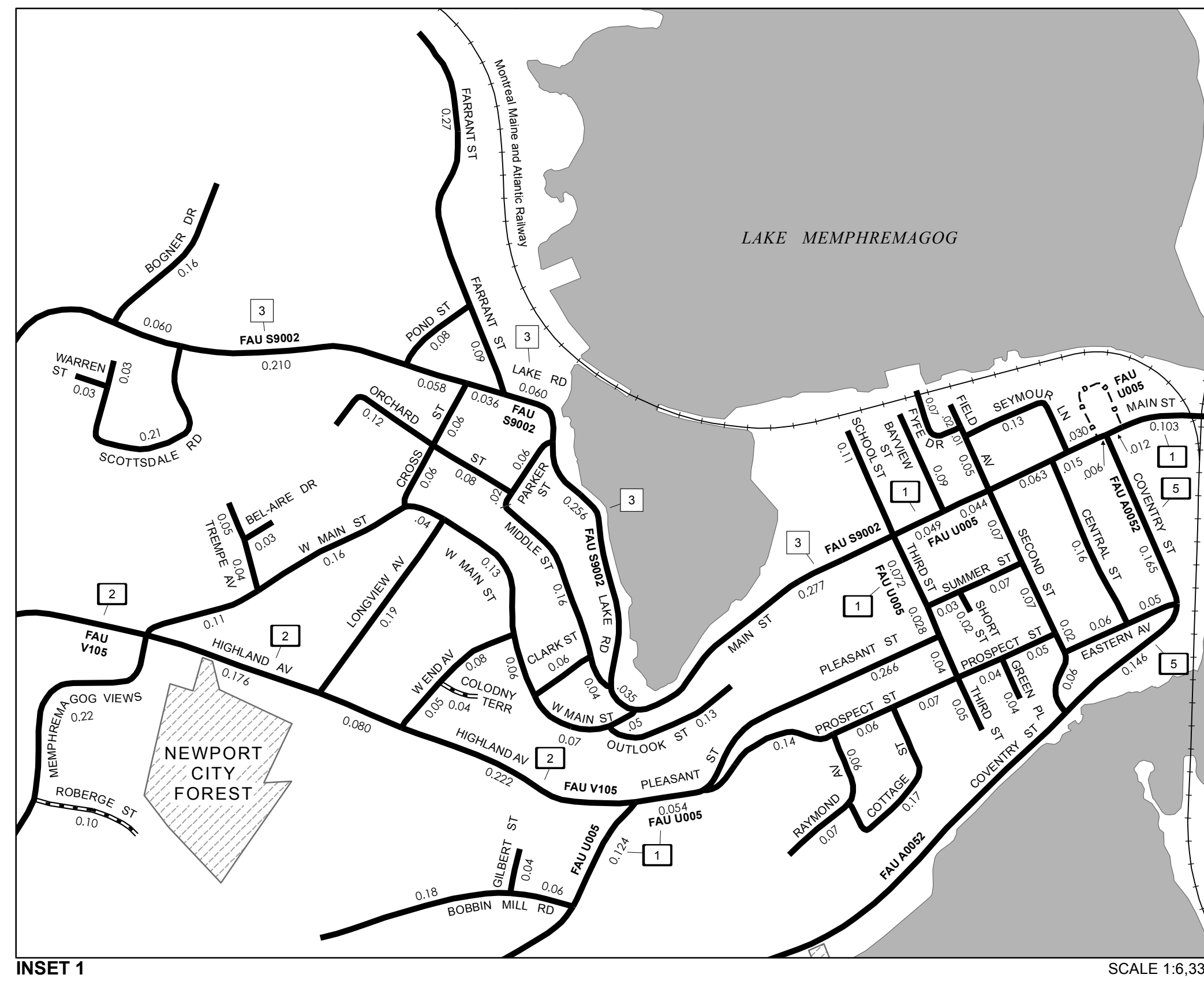


TOWN HWY. No.	LENGTH IN MILES CLASS 3	TOWN ROAD NAME	TOWN HWY. No.	LENGTH IN MILES CLASS 3	TOWN ROAD NAME
6	0.18	SCOTT FARM RD	158	0.48	MEMPHREMAGOG VIEWS
7	0.04	CITIZENS UTILITIES RD	159	0.20	MIDDLE ST
8	0.09	PENNY LN	160	0.22	MOSHER DR
101	0.40	CRAWFORD FARM RD	161	0.69	MOUNT VERNON ST
102	0.19	ALLENDALE RD	162	0.31	MOUNTAIN VIEW DR
103	0.10	AUTUMN ST	163	0.19	NORTHERN AV
104	0.09	BAYVIEW ST	164	0.09	OAK ST
105	0.03	BEL-AIRE DR	165	0.20	ORCHARD ST
106	0.20	BIGELOW BLUFF RD	166	0.13	OUTLOOK ST
107	0.14	BILLINGS PT	167	0.14	PARK AV
108	0.08	BIRCH LN	168	0.08	PARKER ST
109	0.33	BLAKE ST	169	0.05	PATNAUDE CT
110	0.33	BLANCHARD AV	170	0.07	PAUL ST
111	0.37	BLUFF RD	171	0.05	PROSPECT ST
112	0.24	BOBBIN MILL RD	172	0.10	PROUTY DR
113	0.16	BOGNER DR	173	0.17	RACETRACK RD
114	0.17	BROADVIEW AV	174	0.08	RAYMOND AV
115	0.18	CEDAR ST	175	0.06	RICHARDS DR
116	0.16	CENTRAL ST	176	0.36	SECOND ST
117	0.06	CLARK ST	177	0.54	SEVERENS DR
118	0.18	CLIFF ST	178	0.30	SHORT BLUFF RD
119	0.04	CLOUGH ST	179	0.13	SHORT SPRING ST
120	1.23	CLYDE ST	180	0.08	SLOAN ST
121	0.07	COLBURN ST	181	0.05	SOUTH AV
122	0.11	COLFAX ST	182	0.10	SPRING ST
123	0.04	COLODNY TERR	183	0.11	SPRUCE ST
124	0.08	CONCORD AV	184	0.24	ST LAURENT ST
125	0.17	COTTAGE ST	185	0.22	STAGECOACH DR
126	0.12	CROSS ST	186	0.14	STAMMER ST
127	0.18	DUCHESSE AV	187	0.13	SUNSET TERR
128	0.11	EASTERN AV	188	0.06	TAYLOR ST
129	0.05	EDGEWOOD DR	189	0.05	TEMPLE ST
130	0.29	ELM ST	190	0.02	THIRD ST
131	0.22	FAIRVIEW ST	191	0.30	TP LN
132	0.36	FARRANT ST	192	0.07	UNION ST
133	0.27	FERN ST	193	0.11	VETERANS AV
134	0.24	FERNWOOD CIR	194	0.12	WEST END AV
135	0.08	FIELD AV	195	0.36	W MAIN ST
136	0.19	FREEMAN ST	196	0.14	WARREN ST
137	0.07	FYFE DR	197	0.10	WEAVER ST
138	0.18	GARDNER PARK RD	198	0.08	WELLS ST
139	0.08	TH-139	199	0.09	WILSON ST
140	0.04	GILBERT ST	200	0.08	WINTER ST
141	1.55	GLEN RD	201	0.09	YOUNG ST
142	0.04	GREEN PL	202	0.09	JACKSON ST
143	0.06	HELENE ST	203	0.09	
144	0.22	HERRICK ST	204	0.68	
145	0.29	HILL ST	205	0.26	
146	0.12	HILLSIDE ST	206	0.13	
147	0.12	HINMAN ST	207	0.62	
148	0.07	HOSKINS ST	208	0.03	
149	0.40	INDIAN POINT ST	209	0.11	
150	0.13	INDUSTRIAL DR	210	0.05	
151	0.10	KENT LN	211	0.09	
152	0.55	LAKEMONT RD	212	0.05	
153	0.18	LANDING ST	213	0.15	
154	0.61	LOGAN DR	214	0.10	
155	0.19	LONGVIEW AV	214	0.10	
156	0.15	LORD NELSON LN	215	0.35	
157	0.13	MAPLE ST			
		<b>TOTAL</b>	<b>23.03</b>	<b>0.01</b>	



- HIGHWAYS**
- INTERSTATE OR DIVIDED HIGHWAY
  - STATE - HARD SURFACE OR PAVED
  - TOWN - HARD SURFACE OR PAVED
  - GRAVEL
  - SOIL OR GRADED AND DRAINED EARTH
  - UNIMPROVED OR PRIMITIVE
  - IMPASSABLE OR UNTRAVELED
  - LEGAL TRAIL
  - DISCONTINUED
  - HIGHWAY CLASS CHANGE
  - RAILROAD
  - INACTIVE RAILROAD
  - NFR NATIONAL FOREST ROAD
  - SFH STATE FOREST HIGHWAY
  - P PARK AND RIDE
- POLITICAL SUBDIVISIONS**
- STATE BOUNDARY
  - COUNTY BOUNDARY
  - TOWN BOUNDARY
  - VILLAGE BOUNDARY
  - URBAN COMPACT BOUNDARY
- BRIDGE OR CULVERT**
- BRIDGE OR CULVERT > 20'
  - BRIDGE OR CULVERT 6' - 20'
  - VOBCIT BRIDGE
  - VOBCIT CULVERT > 6'
  - B34 / C34 STATE BRIDGE OR CULVERT IDENTIFIER
  - B34 / C34 TOWN BRIDGE OR CULVERT IDENTIFIER
- FEDERAL CLASSIFICATION IDENTIFIER**
- FAU URBAN ARTERIAL OR COLLECTOR
  - MA MINOR ARTERIAL
  - MJC MAJOR COLLECTOR
  - MNC MINOR COLLECTOR
  - PA PRINCIPAL ARTERIAL

**DISCLAIMER:**  
The untraveled highways (laid-out town highways), discontinued highways, and legal trails hereon are those of which the Agency of Transportation has record; others may exist.

Highway and bridge data by the Agency of Transportation. Town short structures are drawn from the Vermont Online Bridge & Culvert Inventory Tool (VOBCIT) database. All other data from the Vermont Center for Geographic Information. Only named streams are shown.

Vermont State Plane Coordinate System  
North American Datum of 1983  
SPCS\_Zone\_Identifier: 4400  
Geodetic Reference System 80  
2,000-meter grid, Easting - Northing

**MILEAGE SUMMARY**

CLASS	TOTAL CLASS	TOTAL TOWN
CLASS 1		
TH-1	3.880	
TH-2	1.387	
TH-5	1.283	
TH-7	0.087	
<b>TOTAL CLASS 1</b>	<b>6.637</b>	
CLASS 2		
TH-3	2.511	
TH-4	1.591	
TH-6	0.519	
TH-8	0.300	
TH-9	0.240	
TH-10	1.299	
TH-11	0.180	
<b>TOTAL CLASS 2</b>	<b>6.640</b>	
CLASS 3		
<b>TOTAL CLASS 3</b>	<b>23.03</b>	
<b>TOTAL TOWN</b>	<b>36.307</b>	
STATE HIGHWAY VT-191	1.289	
<b>TOTAL STATE HIGHWAY</b>	<b>1.289</b>	
<b>TOTAL STATE</b>	<b>1.289</b>	
<b>TOTAL, TRAVELED HIGHWAYS, FEB. 10, 2015:</b>	<b>37.596</b>	

(Excludes Class 4, Legal Trail, and Undeveloped Corridor Mileage)

**VERMONT GENERAL HIGHWAY MAP**  
**City of Newport**  
ORLEANS COUNTY  
Transportation District #9

Prepared by the  
Vermont Agency of Transportation  
Division of Policy, Planning and Intermodal Development  
in cooperation with  
U.S. Department of Transportation  
Federal Highway Administration

