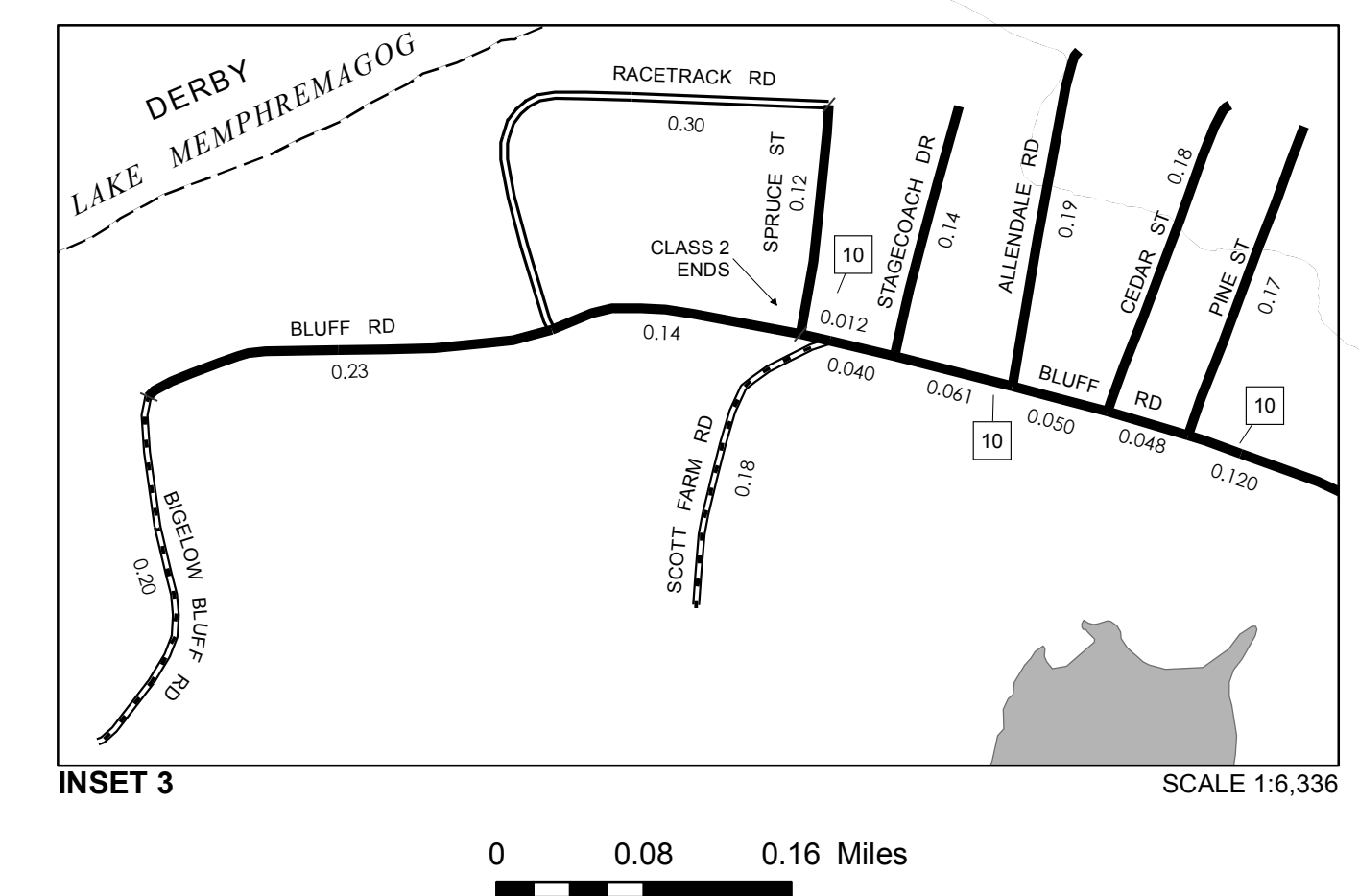
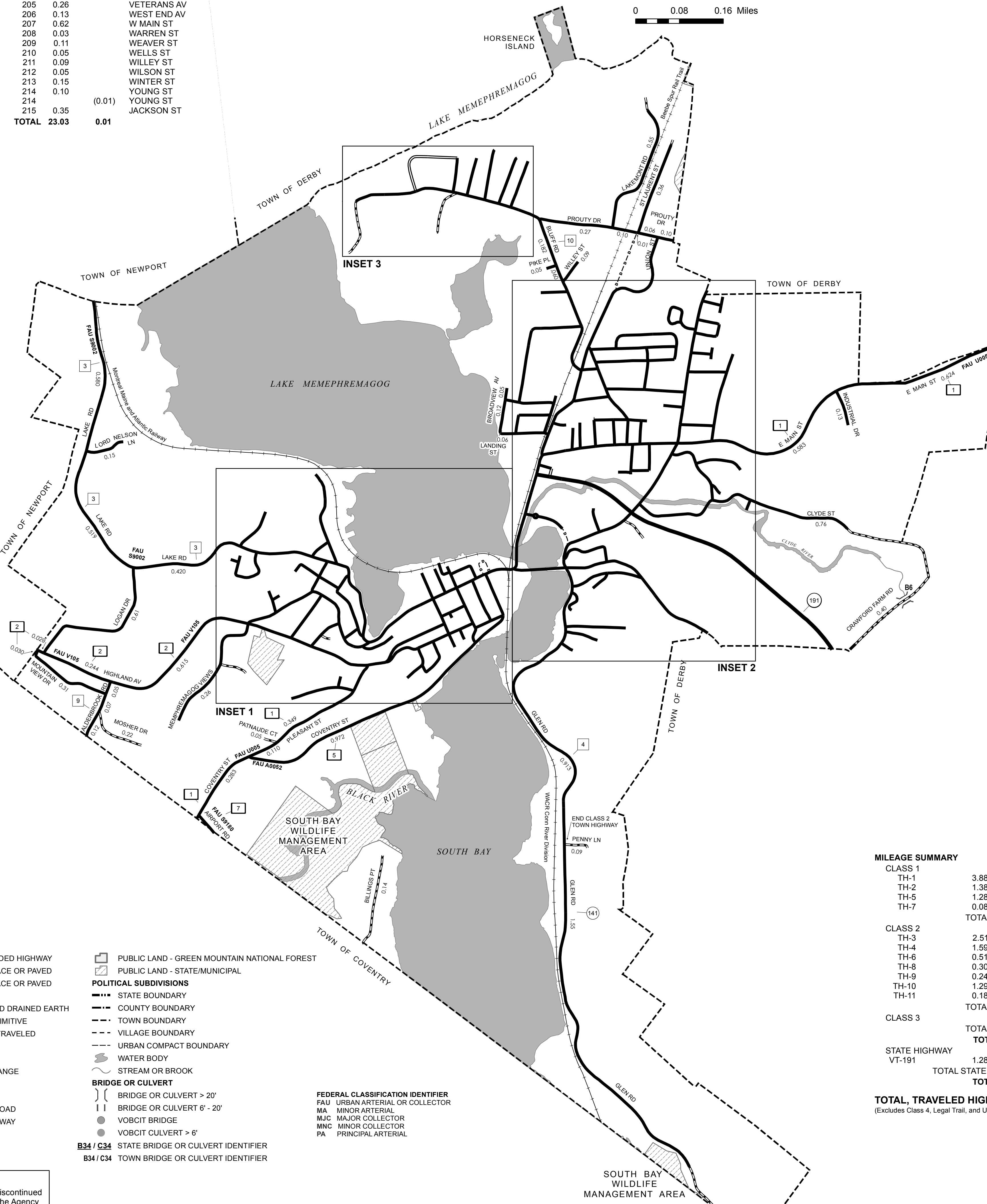
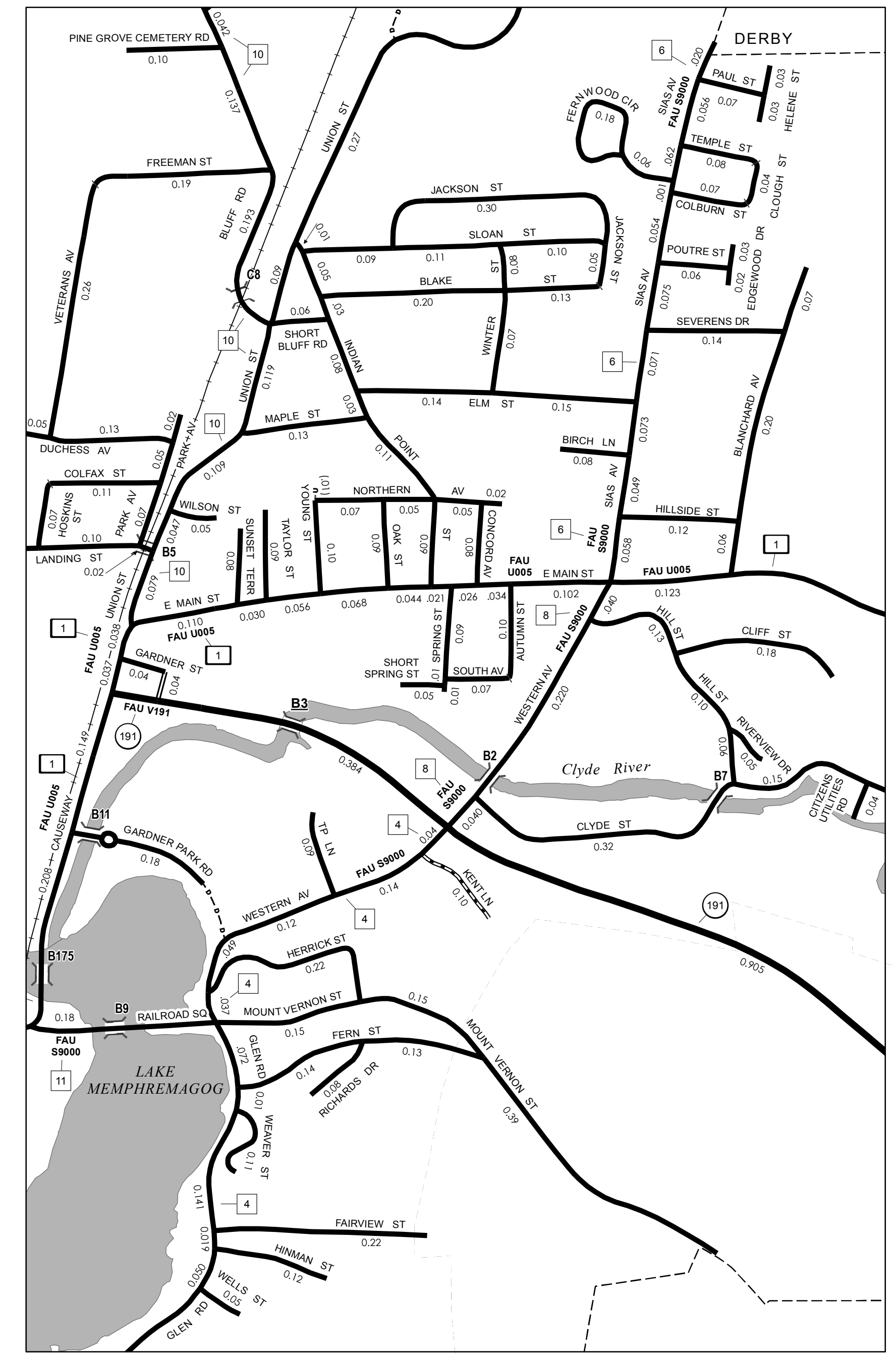
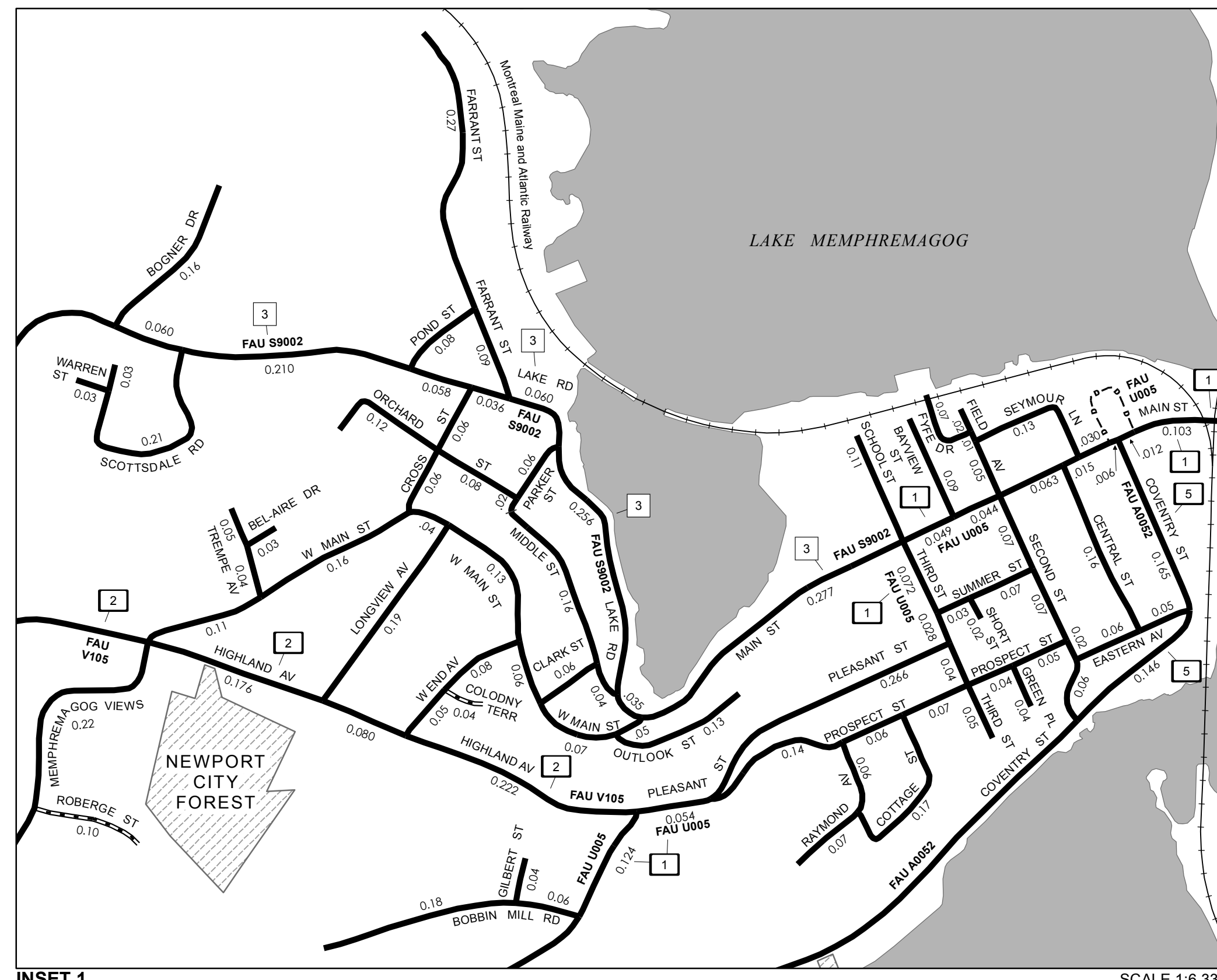


TOWN HWY. No.	LENGTH IN MILES CLASS 3	TOWN ROAD NAME	TOWN HWY. No.	LENGTH IN MILES CLASS 3	TOWN ROAD NAME
6	0.19	SCOTT FARM RD	158	0.48	MEMPHREMAGOG VIEWS
7	0.04	CITIZENS UTILITIES RD	159	0.20	MIDDLE ST
8	0.09	PENNY LN	160	0.22	MOSHER DR
101	0.40	CRAWFORD FARM RD	161	0.69	MOUNT VERNON ST
102	0.19	ALLENDALE RD	162	0.31	MOUNTAIN VIEW DR
103	0.10	AUTUMN ST	163	0.19	NORTHERN AV
104	0.09	BAYVIEW ST	164	0.09	OAK ST
105	0.03	BEL-AIRE DR	165	0.20	ORCHARD ST
106	0.20	BIGELOW BLUFF RD	166	0.13	OUTLOOK ST
107	0.14	BILLINGS PT	167	0.14	PARK AV
108	0.08	BIRCH LN	168	0.08	PARKER ST
109	0.33	BLAKE ST	169	0.05	PATNAUDE CT
110	0.33	BLANCHARD AV	170	0.07	PAUL ST
111	0.37	BLUFF RD	171	0.05	PIKE PL
112	0.24	BOBBIN MILL RD	172	0.10	PINE GROVE CEMETERY RD
113	0.16	BOGNER DR	173	0.17	PINE ST
114	0.17	BROADVIEW AV	174	0.08	POND ST
115	0.18	CEDAR ST	175	0.06	POUTRE ST
116	0.16	CENTRAL ST	176	0.36	PROSPECT ST
117	0.06	CLARK ST	177	0.54	PROUTY DR
118	0.18	CLIFF ST	178	0.30	RACETRACK RD
119	0.04	CLOUGH ST	179	0.13	RAYMOND AV
120	1.23	CLYDE ST	180	0.08	RICHARDS DR
121	0.07	COLBURN ST	181	0.05	RIVERVIEW DR
122	0.11	COLFAX ST	182	0.10	ROBERGE ST
123	0.04	COLONY TERR	183	0.11	SCHOOL ST
124	0.08	CONCORD AV	184	0.24	SCOTTSDALE RD
125	0.17	COTTAGE ST	185	0.22	SECOND ST
126	0.12	CROSS ST	186	0.14	SEVERENS DR
127	0.18	DUCHES AV	187	0.13	SEYMOUR LN
128	0.11	EASTERN AV	188	0.06	SHORT BLUFF RD
129	0.05	EDGEWOOD DR	189	0.05	SHORT SPRING ST
130	0.29	ELM ST	190	0.02	SHORT ST
131	0.22	FAIRVIEW ST	191	0.30	SLOAN ST
132	0.36	FARRANT ST	192	0.07	SOUTH AV
133	0.27	FERN ST	193	0.11	SPRING ST
134	0.24	FERNWOOD CIR	194	0.12	SPRUCE ST
135	0.08	FIELD AV	195	0.36	ST LAURENT ST
136	0.19	FREEMAN ST	196	0.14	STAGECOACH DR
137	0.07	FYFE DR	197	0.10	SUMMER ST
138	0.18	GARDNER PARK RD	198	0.08	SUNSET TERR
139	0.08	GARDNER ST	199	0.09	TAYLOR ST
140	0.04	GILBERT ST	200	0.08	TEMPLE ST
141	1.55	GLEN RD	201	0.09	THIRD ST
142	0.04	GREEN PL	202	0.09	TP LN
143	0.06	HELENE ST	203	0.09	TREMPE AV
144	0.22	HERRICK ST	204	0.68	UNION ST
145	0.29	HILL ST	205	0.26	VETERANS AV
146	0.12	HILLSIDE ST	206	0.13	WEST END AV
147	0.12	HINMAN ST	207	0.62	W MAIN ST
148	0.07	HOSKINS ST	208	0.03	WARREN ST
149	0.40	INDIAN POINT ST	209	0.11	WEAVER ST
150	0.13	INDUSTRIAL DR	210	0.05	WELLS ST
151	0.10	KENT LN	211	0.09	WILLEY ST
152	0.55	LAKEMONT RD	212	0.05	WILSON ST
153	0.18	LANDING ST	213	0.15	WINTER ST
154	0.61	LOGAN DR	214	0.10	YOUNG ST
155	0.19	LONGVIEW AV	214		YOUNG ST
156	0.15	LORD NELSON LN	215	0.35	JACKSON ST
157	0.13	MAPLE ST			
			<b>TOTAL</b>	<b>23.03</b>	<b>0.01</b>



- HIGHWAYS**
- INTERSTATE OR DIVIDED HIGHWAY
  - STATE - HARD SURFACE OR PAVED
  - TOWN - HARD SURFACE OR PAVED
  - GRAVEL
  - SOIL OR GRADED AND DRAINED EARTH
  - UNIMPROVED OR PRIMITIVE
  - IMPASSABLE OR UNTRAVELED
  - LEGAL TRAIL
  - DISCONTINUED
  - HIGHWAY CLASS CHANGE
  - RAILROAD
  - INACTIVE RAILROAD
  - NFR NATIONAL FOREST ROAD
  - SFH STATE FOREST HIGHWAY
  - PARK AND RIDE
- POLITICAL SUBDIVISIONS**
- STATE BOUNDARY
  - COUNTY BOUNDARY
  - TOWN BOUNDARY
  - VILLAGE BOUNDARY
  - URBAN COMPACT BOUNDARY
  - WATER BODY
  - STREAM OR BROOK
  - BRIDGE OR CULVERT
  - BRIDGE OR CULVERT > 20'
  - BRIDGE OR CULVERT 6' - 20'
  - VOBCIT BRIDGE
  - VOBCIT CULVERT > 6'
  - B34 / C34 STATE BRIDGE OR CULVERT IDENTIFIER
  - B34 / C34 TOWN BRIDGE OR CULVERT IDENTIFIER
- FEDERAL CLASSIFICATION IDENTIFIER**
- FAU URBAN ARTERIAL OR COLLECTOR
  - MA MINOR ARTERIAL
  - MJC MAJOR COLLECTOR
  - MNC MINOR COLLECTOR
  - PA PRINCIPAL ARTERIAL

**DISCLAIMER:**  
The untraveled highways (laid-out town highways), discontinued highways, and legal trails hereon are those of which the Agency of Transportation has record; others may exist.

Highway and bridge data by the Agency of Transportation. Town short structures are drawn from the Vermont Online Bridge & Culvert Inventory Tool (VOBCIT) database. All other data from the Vermont Center for Geographic Information. Only named streams are shown.

Vermont State Plane Coordinate System  
North American Datum of 1983  
SPCS\_Zone\_Identifier: 4400  
Geodetic Reference System 80  
2,000-meter grid, Easting - Northing

**MILEAGE SUMMARY**

CLASS	TOTAL CLASS	TOTAL TOWN
CLASS 1		
TH-1	3.880	
TH-2	1.387	
TH-5	1.283	
TH-7	0.087	
	<b>TOTAL CLASS 1</b>	<b>6.637</b>
CLASS 2		
TH-3	2.511	
TH-4	1.591	
TH-6	0.519	
TH-8	0.300	
TH-9	0.240	
TH-10	1.299	
TH-11	0.180	
	<b>TOTAL CLASS 2</b>	<b>6.640</b>
CLASS 3		
	<b>TOTAL CLASS 3</b>	<b>23.03</b>
	<b>TOTAL TOWN</b>	<b>36.307</b>
STATE HIGHWAY VT-191	1.289	
	<b>TOTAL STATE HIGHWAY</b>	<b>1.289</b>
	<b>TOTAL STATE</b>	<b>1.289</b>
<b>TOTAL, TRAVELED HIGHWAYS, FEB. 10, 2014:</b>	<b>37.596</b>	

(Excludes Class 4, Legal Trail, and Unidentified Corridor Mileage)

**VERMONT  
GENERAL HIGHWAY MAP**  
**City of Newport**  
ORLEANS COUNTY  
Transportation District #9

Prepared by the  
Vermont Agency of Transportation  
Division of Policy, Planning and Intermodal Development  
in cooperation with  
U.S. Department of Transportation  
Federal Highway Administration

Mileage as of February 10, 2014  
Map prepared October 07, 2014

SCALE 1:12,672

