

TOWN HWY. No.	LENGTH IN MILES CLASS 3	CLASS 4
4	4.20	
6	1.75	
7	2.15	
8	1.08	(0.27)
9	1.48	
10	0.50	
11	2.30	
12	4.95	
13		(0.50)
14	0.12	
16	1.70	
17	0.13	
19		(0.60)
20	0.13	
21	0.06	
22	2.48	
23	0.15	
24	0.13	
25	3.32	(1.30)
26	1.83	(1.27)
27		(0.90)
28		(0.30)
29	0.55	(0.75)
30	1.55	
31		(0.15)
32		(0.30)
33	1.05	(1.75)
34		(0.75)
35	0.03	
36		(0.75)
37	0.60	
38	0.17	
39	0.10	
40	0.15	
41		(0.39)
42	0.26	
43	0.05	
44		(0.07)
45	0.35	
46	0.17	
TOTAL	33.49	10.05

MILEAGE SUMMARY

CLASS 2	2.750	
TH-1	4.150	
TH-2	3.400	
TH-3	1.450	
TH-4		
TOTAL CLASS 2	11.750	
CLASS 3		
TOTAL CLASS 3	33.49	
TOTAL TOWN	45.240	
STATE HIGHWAY		
VT-14	0.492	
VT-100	4.133	
VT-105	5.628	
TOTAL STATE HIGHWAY	10.253	
TOTAL STATE	10.253	

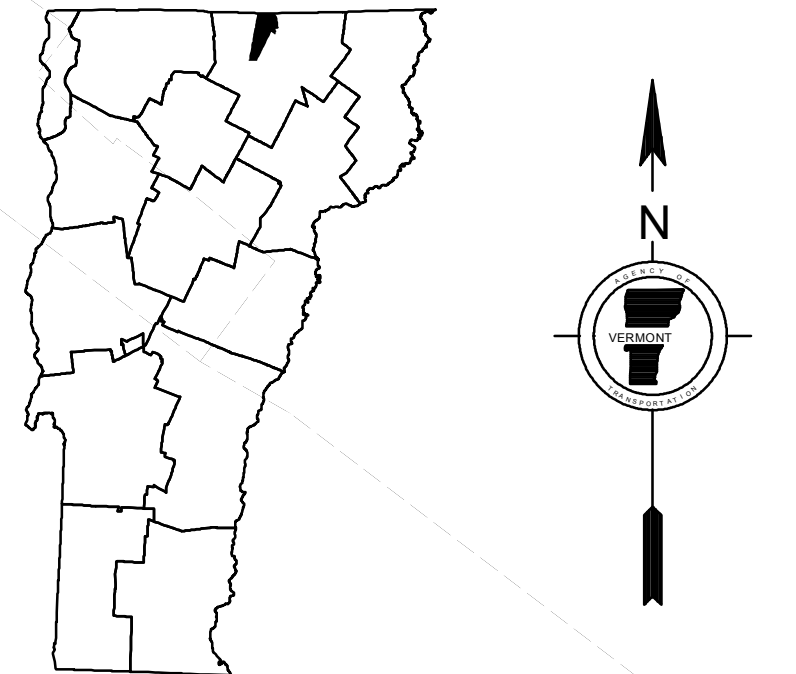
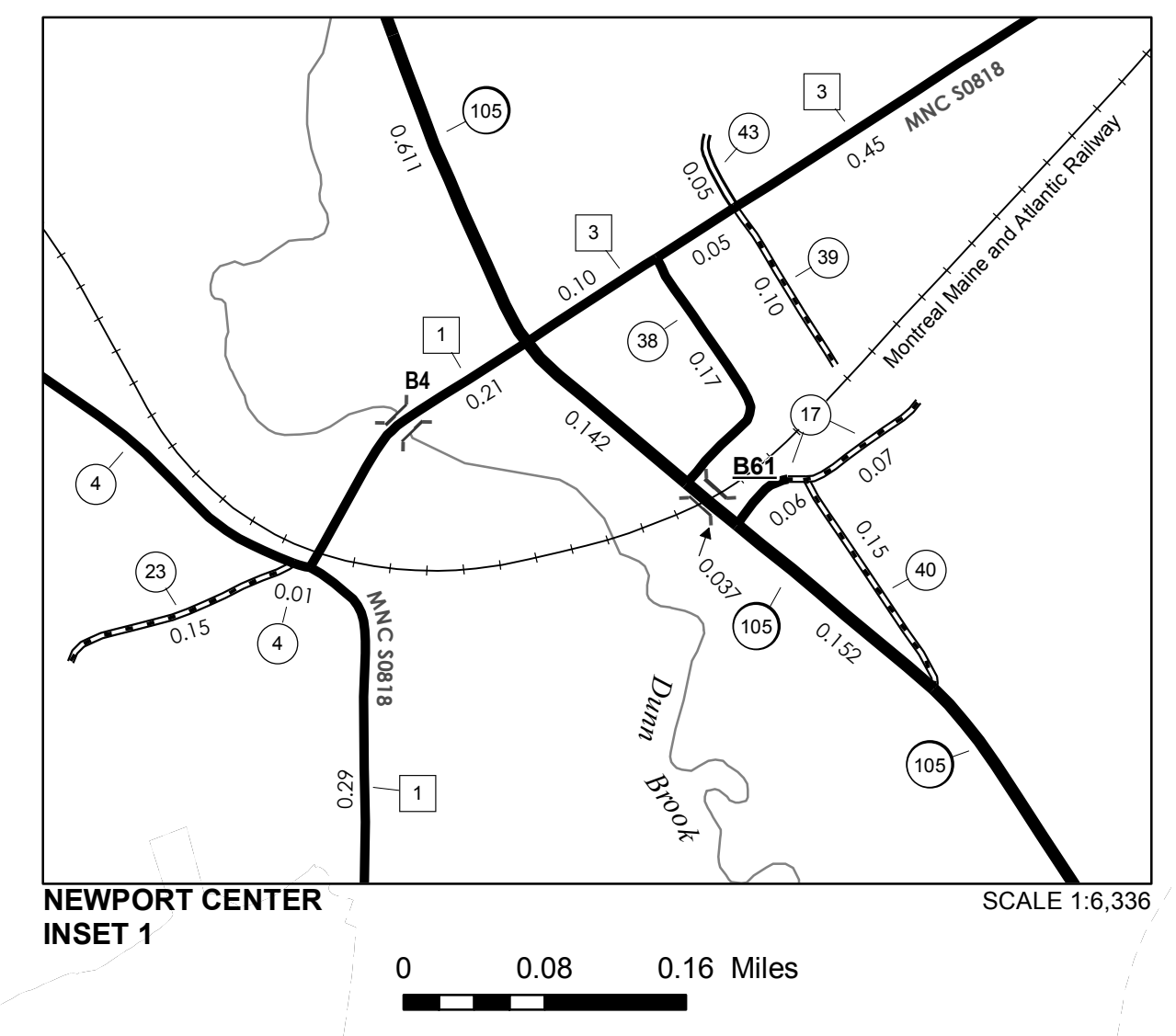
TOTAL, TRAVELED HIGHWAYS, FEB. 10, 2014: 55.493
 (Excludes Class 4, Legal Trail, and Unidentified Corridor Mileage)

TOWN HWY. No. LENGTH IN MILES "NOT UP TO STANDARD"

9	(0.02)
18	(0.20)
21	(0.43)
25	(0.38)
26	(0.30)
35	(0.12)
TOTAL	1.45

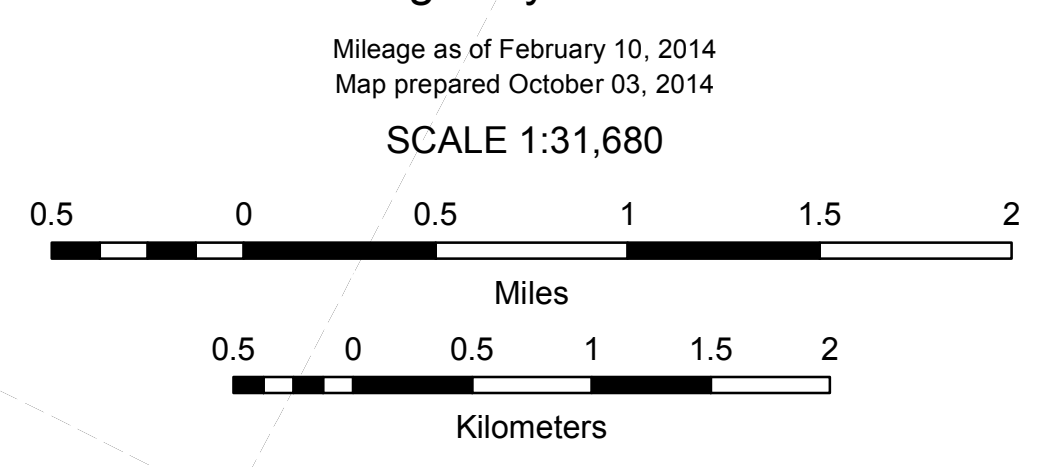
* The sections of the town highways listed above are legally Class 3, but have been deemed "Not Up To Standard" and are functionally Class 4 Town Highways

- HIGHWAYS**
- INTERSTATE
 - STATE - HARD SURFACE OR PAVED
 - TOWN - HARD SURFACE OR PAVED
 - GRAVEL
 - SOIL OR GRADED AND DRAINED EARTH
 - UNIMPROVED OR PRIMITIVE
 - IMPASSABLE OR UNTRAVELED
 - LEGAL TRAIL
 - DISCONTINUED
 - HIGHWAY CLASS CHANGE
 - RAILROAD
 - INACTIVE RAILROAD
 - NFR NATIONAL FOREST ROAD
 - SFH STATE FOREST HIGHWAY
 - P PARK AND RIDE
- POLITICAL SUBDIVISIONS**
- STATE BOUNDARY
 - COUNTY BOUNDARY
 - TOWN BOUNDARY
 - VILLAGE BOUNDARY
 - URBAN COMPACT BOUNDARY
 - WATER BODY
 - STREAM OR BROOK
- BRIDGE OR CULVERT**
- BRIDGE OR CULVERT > 20'
 - BRIDGE OR CULVERT 6' - 20'
 - VOBCIT BRIDGE
 - VOBCIT CULVERT > 6'
- B34 / C34 STATE BRIDGE OR CULVERT IDENTIFIER**
B34 / C34 TOWN BRIDGE OR CULVERT IDENTIFIER
- FEDERAL CLASSIFICATION IDENTIFIER**
- FAU URBAN ARTERIAL OR COLLECTOR
 - MA MINOR ARTERIAL
 - MJC MAJOR COLLECTOR
 - MNC MINOR COLLECTOR
 - PA PRINCIPAL ARTERIAL



VERMONT
GENERAL HIGHWAY MAP
Town of Newport

ORLEANS COUNTY
 Transportation District #9
 Prepared by the
 Vermont Agency of Transportation
 Division of Policy, Planning and Intermodal Development
 in cooperation with
 U.S. Department of Transportation
 Federal Highway Administration



DISCLAIMER:
 The untraveled highways (laid-out town highways), discontinued highways, and legal trails hereon are those of which the Agency of Transportation has record; others may exist.

Highway and bridge data by the Agency of Transportation. Town short structures are drawn from the Vermont Online Bridge & Culvert Inventory Tool (VOBCIT) database. All other data from the Vermont Center for Geographic Information. Only named streams are shown.

Vermont State Plane Coordinate System
 North American Datum of 1983
 SPCS_Zone_Identifier: 4400
 Geodetic Reference System 80
 4,000-meter grid, Easting - Northing