

TOWN HWY. No.	LENGTH IN MILES CLASS 3	CLASS 4
5	1.85	
6	0.73	
7	1.60	
8		(0.35)
9	0.95	
10	0.91	
11	0.83	(0.37)
12	1.50	
13	0.69	
14	0.43	(0.32)
15	0.05	(0.65)
16	2.39	
17	0.80	
18	0.20	
19		(0.15)
20	1.25	(0.60)
21	0.25	
22	0.50	
23		(0.20)
24	1.07	
25	1.01	
26	0.39	
27	0.43	
28	0.37	
29		(0.17)
30	0.15	
31	0.18	
32	0.20	
34	0.80	
35		(0.16)
TOTAL	19.53	2.97

MILEAGE SUMMARY

CLASS 2		
TH-1	1.600	
TH-2	1.900	
TH-3	2.200	
TOTAL CLASS 2	5.700	

CLASS 3		
TOTAL CLASS 3	19.53	
TOTAL TOWN	25.230	

STATE HIGHWAY		
VT-111	11.087	
VT-114	3.082	
TOTAL STATE HIGHWAY	14.169	
TOTAL STATE	14.169	

TOTAL, TRAVELED HIGHWAYS, FEB. 10, 2014: 39.399
(Excludes Class 4, Legal Trail, and Unidentified Corridor Mileage)

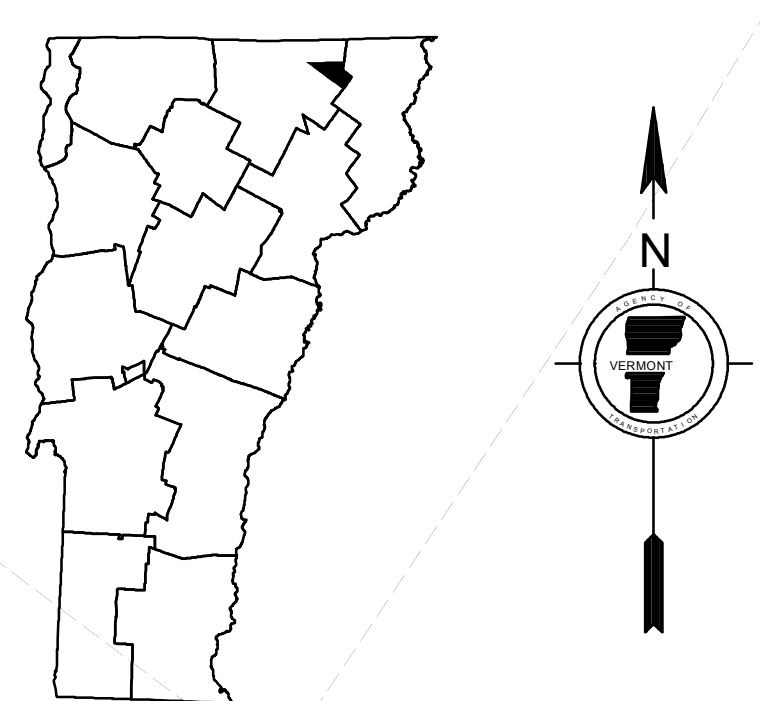

TOWN HWY. No.	LENGTH IN MILES "NOT UP TO STANDARD"
10	(0.02)
33	(0.15)
TOTAL	0.17

* The sections of the town highways listed above are legally Class 3, but have been deemed "Not Up To Standard" and are functionally Class 4 Town Highways

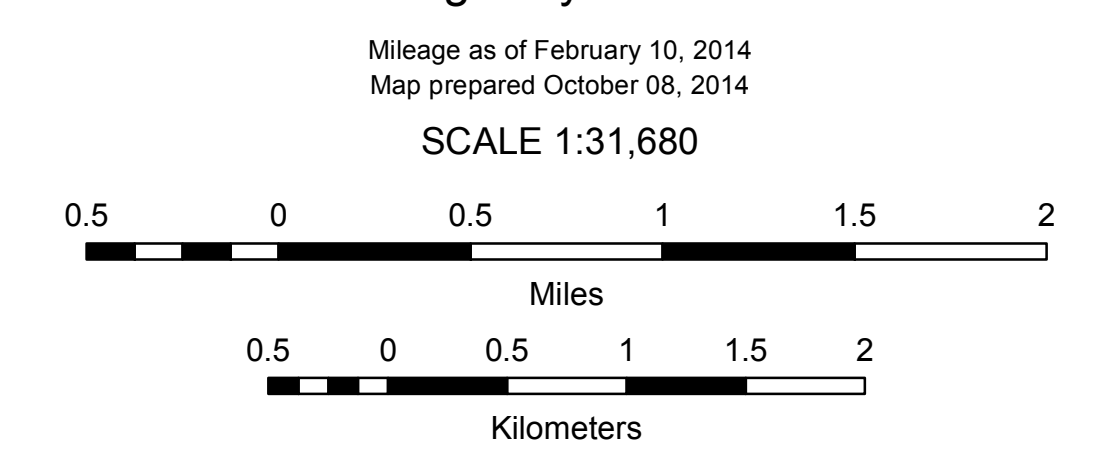
DISCLAIMER:
The untraveled highways (laid-out town highways), discontinued highways, and legal trails herein are those of which the Agency of Transportation has record; others may exist.

Highway and bridge data by the Agency of Transportation. Town short structures are drawn from the Vermont Online Bridge & Culvert Inventory Tool (VOBCIT) database. All other data from the Vermont Center for Geographic Information. Only named streams are shown.

- HIGHWAYS**
- INTERSTATE
 - U.S. ROUTE
 - STATE ROUTE
 - CLASS 1
 - CLASS 2
 - CLASS 3
 - CLASS 4
 - LEGAL TRAIL
- INTERSTATE OR DIVIDED HIGHWAY
STATE - HARD SURFACE OR PAVED
TOWN - HARD SURFACE OR PAVED
GRAVEL
SOIL OR GRADED AND DRAINED EARTH
UNIMPROVED OR PRIMITIVE
IMPASSABLE OR UNTRAVELED
LEGAL TRAIL
DISCONTINUED
HIGHWAY CLASS CHANGE
RAILROAD
INACTIVE RAILROAD
NATIONAL FOREST ROAD
STATE FOREST HIGHWAY
PARK AND RIDE
- PUBLIC LAND - GREEN MOUNTAIN NATIONAL FOREST**
PUBLIC LAND - STATE/MUNICIPAL
- POLITICAL SUBDIVISIONS**
- STATE BOUNDARY
 - COUNTY BOUNDARY
 - TOWN BOUNDARY
 - VILLAGE BOUNDARY
 - URBAN COMPACT BOUNDARY
 - WATER BODY
 - STREAM OR BROOK
- BRIDGE OR CULVERT**
- BRIDGE OR CULVERT > 20'
 - BRIDGE OR CULVERT 6' - 20'
 - VOBCIT BRIDGE
 - VOBCIT CULVERT > 6'
 - STATE BRIDGE OR CULVERT IDENTIFIER
 - TOWN BRIDGE OR CULVERT IDENTIFIER
- FEDERAL CLASSIFICATION IDENTIFIER**
- FAU - URBAN ARTERIAL OR COLLECTOR
 - MA - MINOR ARTERIAL
 - MJC - MAJOR COLLECTOR
 - MNC - MINOR COLLECTOR
 - PA - PRINCIPAL ARTERIAL



VERMONT
GENERAL HIGHWAY MAP
Town of Morgan
ORLEANS COUNTY
Transportation District #9
Prepared by the
Vermont Agency of Transportation
Division of Policy, Planning and Intermodal Development
in cooperation with
U.S. Department of Transportation
Federal Highway Administration



Vermont State Plane Coordinate System
North American Datum of 1983
SPCS_Zone_Identifier: 4400
Geodetic Reference System 80
4,000-meter grid, Easting - Northing