

TOWN HWY. No.	LENGTH IN MILES CLASS 3	CLASS 4
3	3.12	
4	1.31	
5		(0.94)
6		(2.70)
7		(0.40)
8		(0.80)
9	0.19	
10	0.23	
11	0.24	
12	1.85	
13		(0.40)
14		(0.50)
16	1.32	
17		(0.40)
18	0.07	(0.37)
19	1.80	
20	0.70	
21	0.23	
22		(0.03)
23	0.45	
24		(0.25)
25	0.10	
26	0.05	(1.15)
27	0.12	
28	0.12	
29	0.59	
30	0.38	
31	1.65	
32	0.23	
33	0.71	
34	0.65	
35	0.43	
36	0.20	
37	0.07	
38	0.10	
39	0.08	
40	0.58	
41	0.08	
42	0.08	
43	0.85	
44	0.50	
45	0.31	
46	0.14	
47	0.10	
48	0.44	
49	0.30	
50	0.20	
51	0.10	
52	0.10	
<b>TOTAL</b>	<b>20.77</b>	<b>7.94</b>

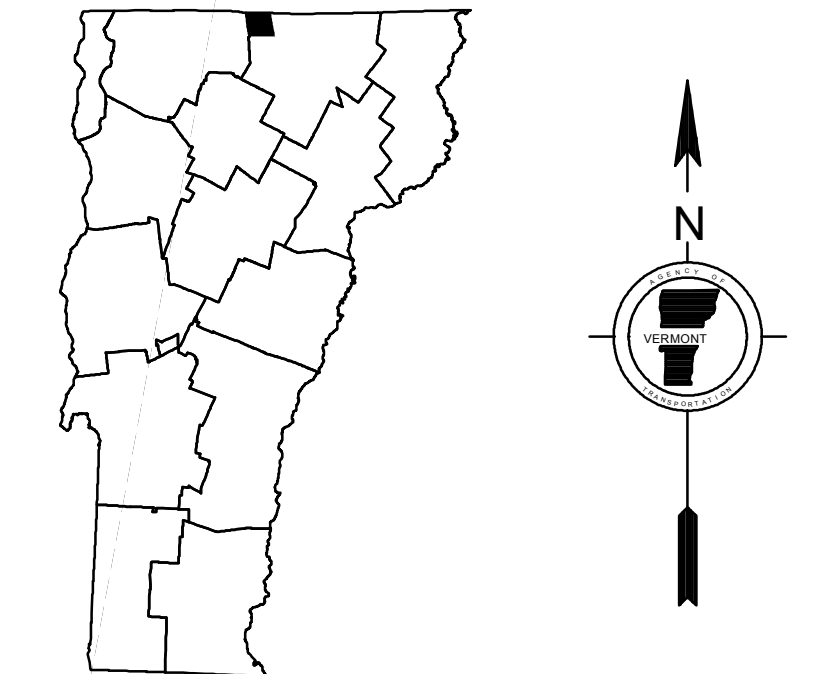
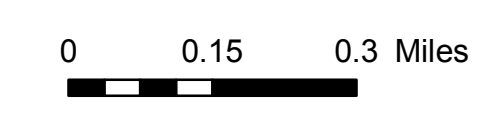
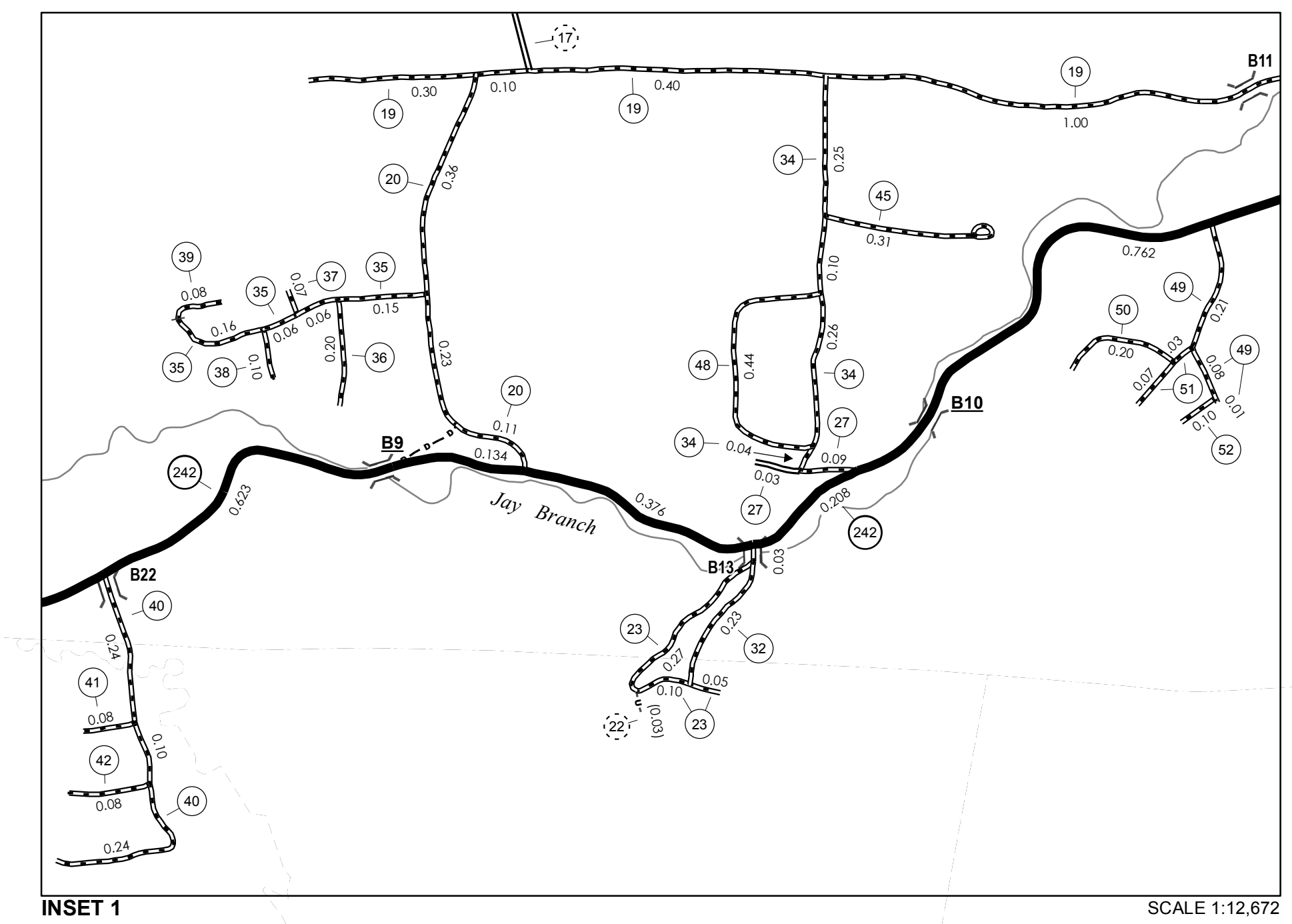
**MILEAGE SUMMARY**

CLASS 2	3.310		
TH-1		TOTAL CLASS 2	3.310
CLASS 3		TOTAL CLASS 3	20.77
		<b>TOTAL TOWN</b>	<b>24.080</b>
STATE HIGHWAY			
VT-105	8.376		
VT-242	5.092		
		TOTAL STATE HIGHWAY	13.468
		<b>TOTAL STATE</b>	<b>13.468</b>

**TOTAL, TRAVELED HIGHWAYS, FEB. 10, 2013: 37.548**  
(Excludes Class 4, Legal Trail, and Unidentified Corridor Mileage)

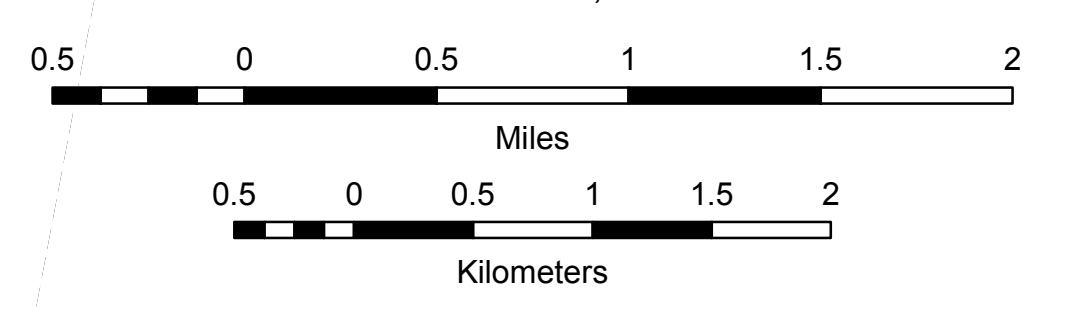
TOWN HWY. No.	LENGTH IN MILES "NOT UP TO STANDARD"
18	(0.06)
<b>TOTAL</b>	<b>0.06</b>

\* The sections of the town highways listed above are legally Class 3, but have been deemed "Not Up To Standard" and are functionally Class 4 Town Highways



**VERMONT**  
**GENERAL HIGHWAY MAP**  
**Town of Jay**  
 ORLEANS COUNTY

Transportation District #9  
 Prepared by the  
 Vermont Agency of Transportation  
 Division of Policy, Planning and Intermodal Development  
 in cooperation with  
 U.S. Department of Transportation  
 Federal Highway Administration



**DISCLAIMER:**  
 The untraveled highways (laid-out town highways), discontinued highways, and legal trails hereon are those of which the Agency of Transportation has record; others may exist.  
 Highway and bridge data by the Agency of Transportation. All other data from the Vermont Center for Geographic Information. Only named streams are shown.

Vermont State Plane Coordinate System  
 North American Datum of 1983  
 SPCS\_Zone\_Identifier: 4400  
 Geodetic Reference System 80  
 4,000-meter grid, Easting - Northing