

TOWN HWY. No.	LENGTH IN MILES CLASS 3	LENGTH IN MILES CLASS 4
5	0.81	
6	2.85	
7	3.61	
8	4.62	
9	0.36	
10	0.05	
11	0.98	(0.57)
12	0.66	(0.54)
13	0.78	(0.24)
14	0.55	(0.39)
15	0.26	
16	1.00	
17	0.48	(0.42)
18	0.15	
19	0.45	
20	1.00	
21	1.33	(0.37)
22	0.45	(0.45)
23	0.70	(0.65)
24		(0.65)
25	1.86	
26	1.02	(0.80)
27	0.20	
28	0.20	
29		(0.30)
32	0.20	
33	0.50	
34	0.20	
35	0.10	
36		(0.60)
37		(0.10)
38	0.50	
39	0.10	
40	0.44	
42	0.54	(0.11)
43	0.35	
44	0.61	(0.49)
45	0.10	
46	0.60	
TOTAL	28.61	6.68

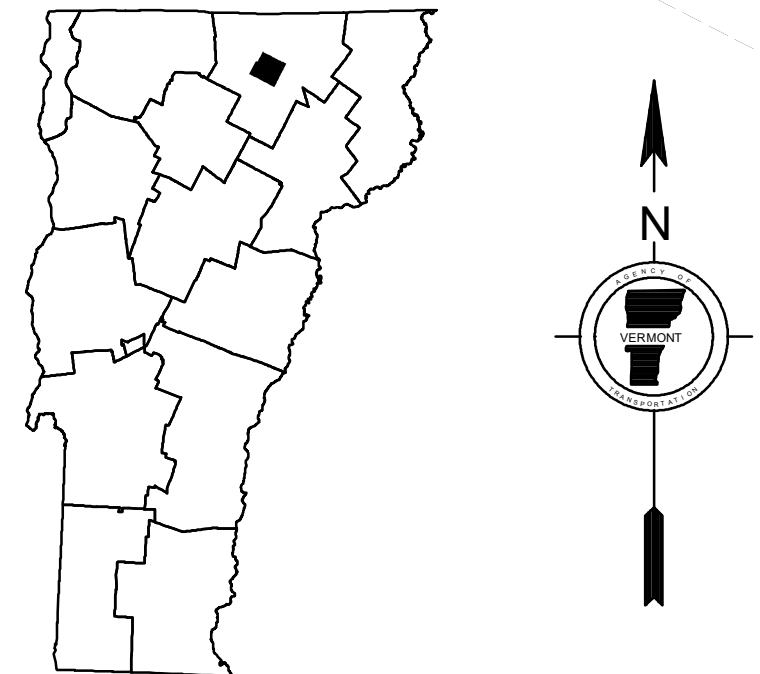
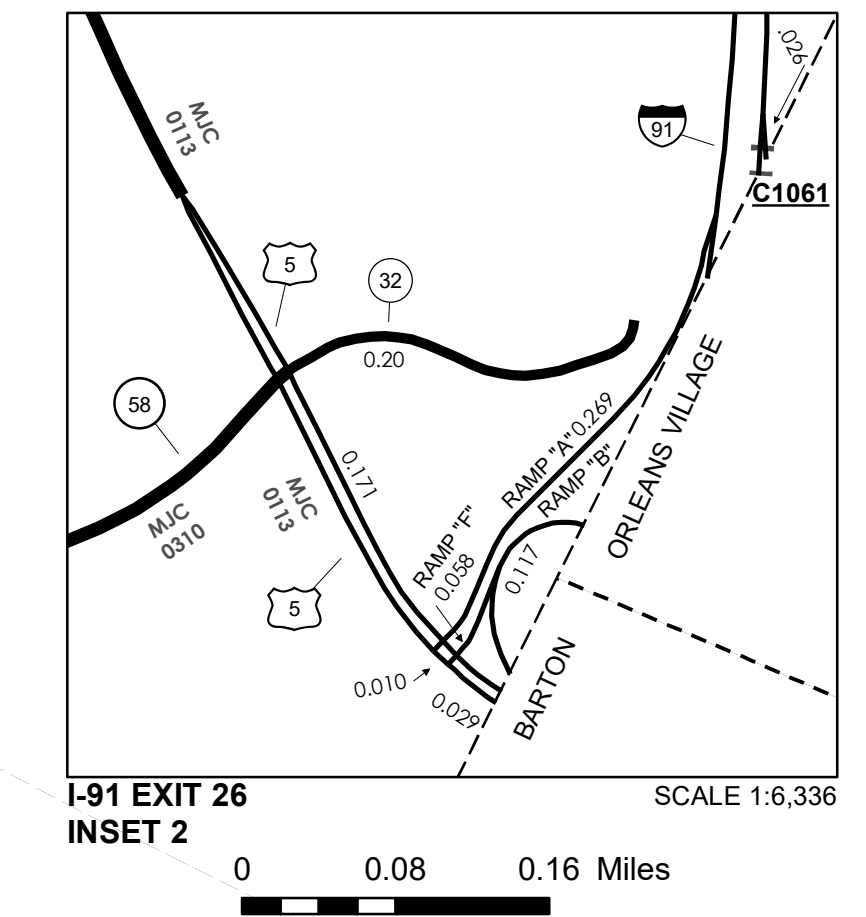
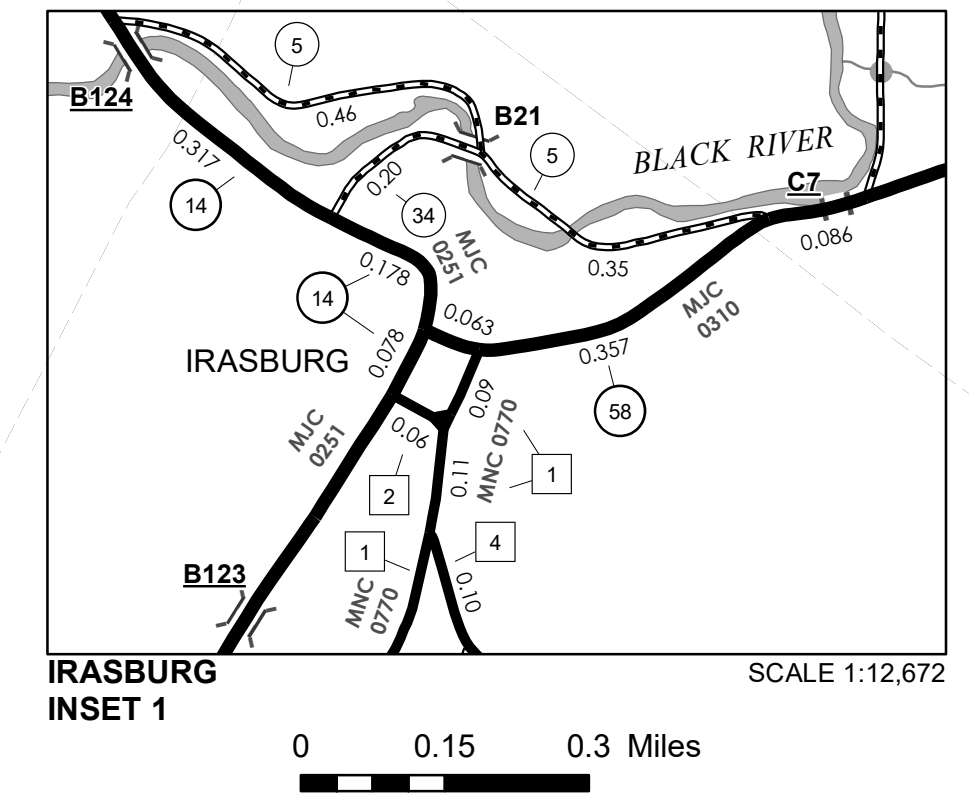
TOWN HWY. No.	LENGTH IN MILES "NOT UP TO STANDARD"
16	(0.70)
30	(0.17)
31	(0.15)
TOTAL	1.02

* The sections of the town highways listed above are legally Class 3, but have been deemed "Not Up To Standard" and are functionally Class 4 Town Highways.

MILEAGE SUMMARY

CLASS 2		
TH-1	2.600	
TH-2	0.060	
TH-3	1.250	
TH-4	3.050	
TH-5	1.130	
TOTAL CLASS 2	8.090	
CLASS 3		
TOTAL CLASS 3	28.61	
TOTAL TOWN	36.700	
STATE HIGHWAY		
VT-14	7.350	
VT-58	6.547	
TOTAL STATE HIGHWAY	13.897	
US HIGHWAY		
US-5	4.762	
TOTAL US HIGHWAY	4.762	
TOTAL STATE	18.659	
INTERSTATE		
I-91	1.795	
TOTAL INTERSTATE	1.795	
INTERSTATE - Ramps		
I-91	0.470	
TOTAL INTERSTATE - Ramps	0.470	
TOTAL INTERSTATE	2.265	
TOTAL TRAVELED HIGHWAYS, FEB. 10, 2021:	57.624	

(Excludes Class 4 and Legal Trail Mileage)



VERMONT
GENERAL HIGHWAY MAP
Town of Irasburg
 ORLEANS COUNTY
 Transportation District #9

Prepared by the
 Vermont Agency of Transportation
 Division of Policy, Planning and Intermodal Development
 in cooperation with
 U.S. Department of Transportation
 Federal Highway Administration

Mileage as of February 10, 2021
 Map prepared June 30, 2021
 SCALE 1:31,680

0.5 0 0.5 1 1.5 2
 Miles
 0.5 0 0.5 1 1.5 2
 Kilometers

DISCLAIMER:
 The untraveled highways (laid-out town highways), discontinued highways, and legal trails hereon are those of which the Agency of Transportation has record; others may exist.

Highway and bridge data by the Agency of Transportation.
 Town short structures drawn from the VTCULVERTS (formerly VOBCT) online database. All other data from the Vermont Open Geodata Portal. Only named streams shown.