



TOWN HWY. No.	LENGTH IN MILES CLASS 3	LENGTH IN MILES CLASS 4	TOWN HWY. No.	LENGTH IN MILES CLASS 3	LENGTH IN MILES CLASS 4
5	3.23		40	0.68	
6	0.23		41	0.64	
7	2.50		42	0.70	
8	0.10		44	0.20	
9	0.30	(0.45)	45	0.15	
10	0.35		47	2.25	
11	0.25		48	1.28	(0.66)
12	0.10		49		(0.02)
13	0.40		50	0.30	
14	2.85	(1.85)	51	0.65	
15	0.40		52	0.29	
16	2.15		53	0.06	
17	0.40	(0.15)	54	0.95	(0.85)
18	1.57	(0.57)	56	0.12	(0.33)
19		(0.03)	60	0.10	
21		(0.20)	62	0.14	
22	0.32		63	0.10	
23	2.27	(0.40)	64	0.06	
25	0.13		65	0.06	
26	0.13		66	0.04	
27	0.37		67	0.07	
28	0.04		68	0.04	
29	0.03		69	0.02	
30	0.06	(0.09)	70	0.06	
31	0.18		71	0.11	
32	0.95	(1.15)	72	0.08	
33	0.20		73	0.14	
34	2.94		74	0.24	
35		(0.60)	75	0.16	
36	1.00		76	0.12	
37	2.95		77	0.05	
38	0.65		78	0.10	
39	0.30				
TOTAL			37.31		7.35

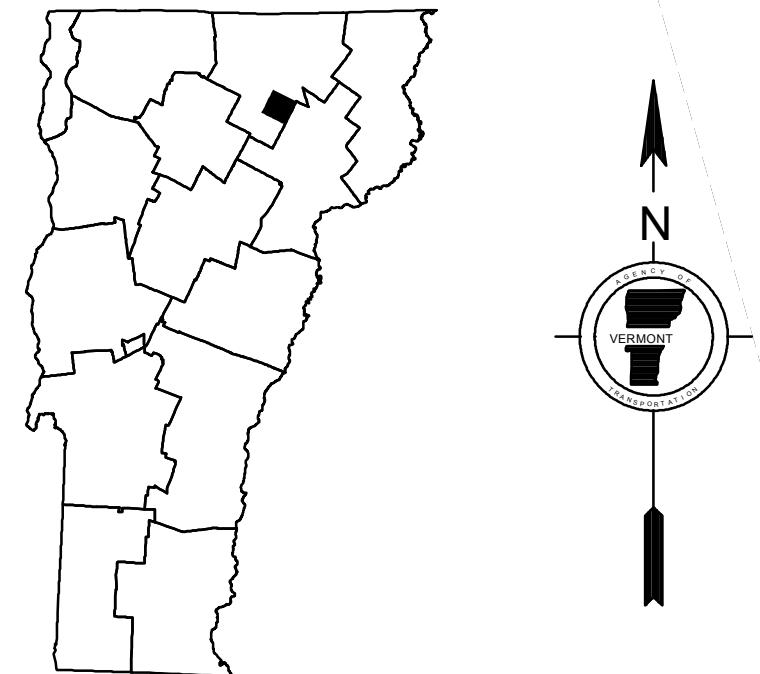
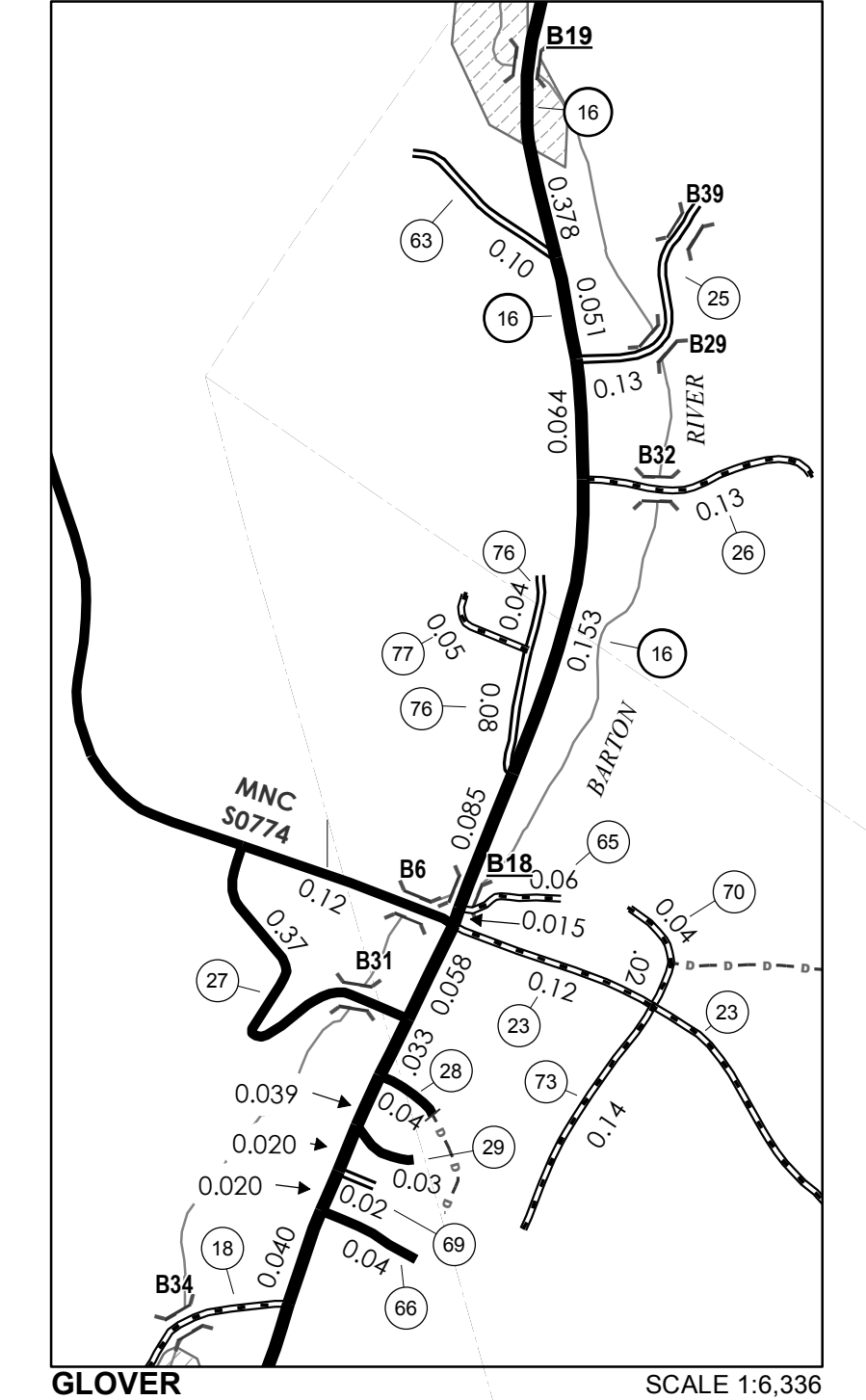
LEGAL TRAIL No.	LENGTH IN MILES LEGAL TRAIL
1	(0.55)
2	(0.22)
3	(0.35)
TOTAL	1.12

TOWN HWY. No.	LENGTH IN MILES "NOT UP TO STANDARD"
61	(0.10)
79	(0.13)
TOTAL	0.23

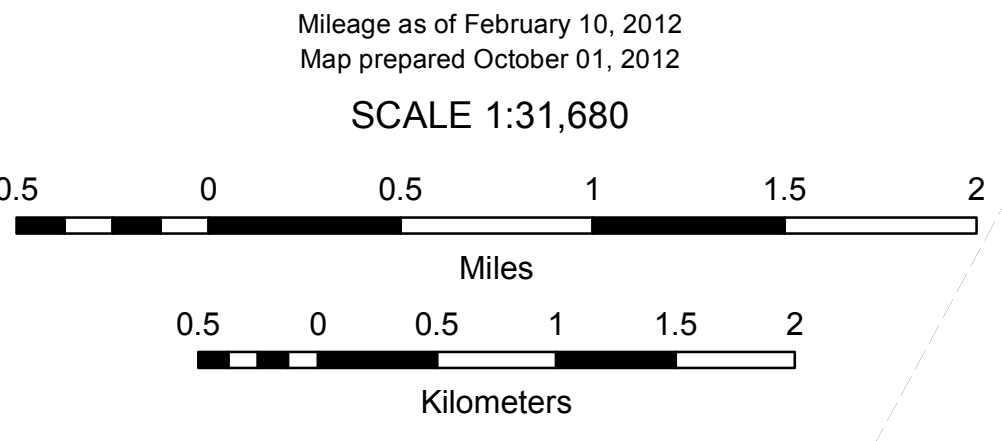
* The sections of the town highways listed above are legally Class 3, but have been deemed "Not Up To Standard" and are functionally Class 4 Town Highways

MILEAGE SUMMARY

CLASS 2	
TH-1	3.320
TH-2	6.900
TH-3	2.880
TH-4	1.220
TOTAL CLASS 2	14.320
CLASS 3	
TOTAL CLASS 3	37.31
TOTAL TOWN	51.630
STATE HIGHWAY	
VT-16	6.700
VT-122	1.559
TOTAL STATE HIGHWAY	8.259
TOTAL STATE	8.259
INTERSTATE	
I-91	0.558
TOTAL INTERSTATE	0.558
TOTAL INTERSTATE	0.558
TOTAL, TRAVELED HIGHWAYS, FEB. 10, 2012:	60.447
<small>(Excludes Class 4, Legal Trail, and Unidentified Corridor Mileage)</small>	



VERMONT
GENERAL HIGHWAY MAP
Town of Glover
 ORLEANS COUNTY
 Transportation District #9
 Prepared by the
 Vermont Agency of Transportation
 Division of Policy, Planning and Intermodal Development
 in cooperation with
 U.S. Department of Transportation
 Federal Highway Administration



- HIGHWAYS**
- INTERSTATE OR DIVIDED HIGHWAY
- STATE - HARD SURFACE OR PAVED
- TOWN - HARD SURFACE OR PAVED
- GRAVEL
- SOIL OR GRADED AND DRAINED EARTH
- UNIMPROVED OR PRIMITIVE
- IMPASSABLE OR UNTRAVELED
- LEGAL TRAIL
- DISCONTINUED
- HIGHWAY CLASS CHANGE
- RAILROAD
- INACTIVE RAILROAD
- PARK AND RIDE
- PUBLIC LAND - GREEN MOUNTAIN NATIONAL FOREST
- PUBLIC LAND - STATE/MUNICIPAL
- POLITICAL SUBDIVISIONS**
- STATE BOUNDARY
- COUNTY BOUNDARY
- TOWN BOUNDARY
- VILLAGE BOUNDARY
- URBAN COMPACT BOUNDARY
- WATER BODY
- STREAM OR BROOK
- BRIDGE OR CULVERT**
- BRIDGE OR CULVERT GREATER THAN 20'
- BRIDGE OR CULVERT 6' - 20'
- FEDERAL CLASSIFICATION IDENTIFIER**
- FAU URBAN ARTERIAL OR COLLECTOR
- MA MINOR ARTERIAL
- MJC MAJOR COLLECTOR
- MNC MINOR COLLECTOR
- PA PRINCIPAL ARTERIAL
- B34 / C34 STATE BRIDGE OR CULVERT IDENTIFIER
- B34 / C34 TOWN BRIDGE OR CULVERT IDENTIFIER

DISCLAIMER:
 The untraveled highways (laid-out town highways), discontinued highways, and legal trails hereon are those of which the Agency of Transportation has record; others may exist.
 Highway and bridge data by the Agency of Transportation. All other data from the Vermont Center for Geographic Information. Only named streams are shown.

Vermont State Plane Coordinate System
 North American Datum of 1983
 SPCS_Zone_Identifier: 4400
 Geodetic Reference System 80
 4,000-meter grid, Easting - Northing