

TOWN HWY. No.	LENGTH IN MILES		LEGAL TRAIL No.	LENGTH IN MILES LEGAL TRAIL
	CLASS 3	CLASS 4		
3	0.80		1	(0.95)
5	2.12	(0.87)	2	(0.30)
6	1.05		3	(1.00)
7	0.28		4	(0.28)
8	0.10		5	(0.86)
9	0.20		6	(0.85)
10	0.20		7	(0.61)
11	0.23		8	(0.30)
12	1.10		9	(0.25)
13	3.10		10	(0.70)
16	1.80		11	(0.71)
17	1.10		12	(0.15)
19	1.80	(0.44)	TOTAL	6.96
23		(0.36)		
24		(0.19)		
25	0.60			
26	0.04	(1.04)		
27	1.20			
28		(1.80)		
29	0.65			
30	0.73			
31		(0.15)		
32		(0.80)		
33	2.23			
34	0.60			
35	0.19	(0.95)		
36				
38	1.15			
39	2.05			
40	0.15			
41	0.84	(0.25)		
42	0.46	(0.54)		
43	2.75			
44	0.60			
45	0.77			
46		(0.35)		
47	0.10			
48	0.09			
51	0.15			
52	0.90			
54	0.10			
56	0.07	(0.08)		
59	0.08			
TOTAL	30.36	7.82		

TOWN HWY. No. 5
LENGTH IN MILES "NOT UP TO STANDARD" (0.06)
TOTAL 0.06

* The sections of the town highways listed above are legally Class 3, but have been deemed "Not Up To Standard" and are functionally Class 4 Town Highways

MILEAGE SUMMARY

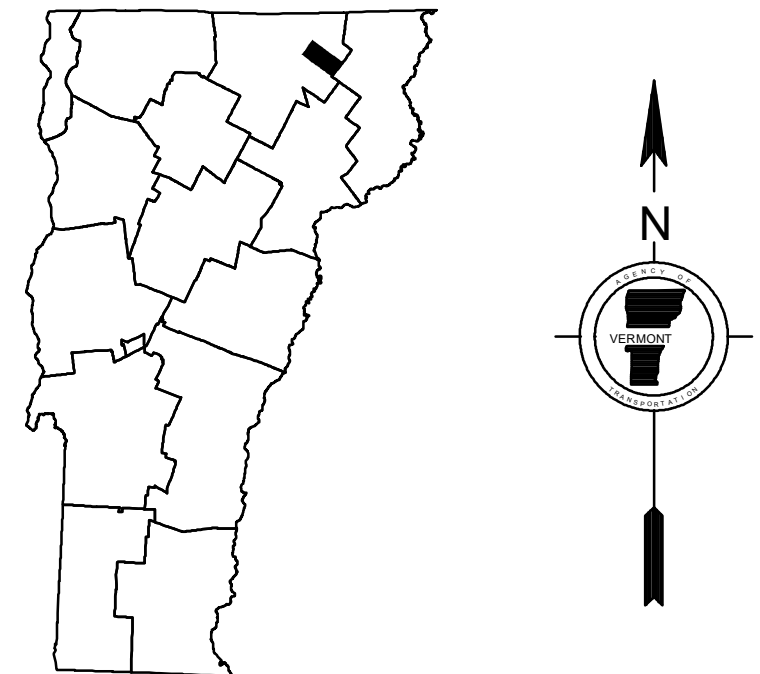
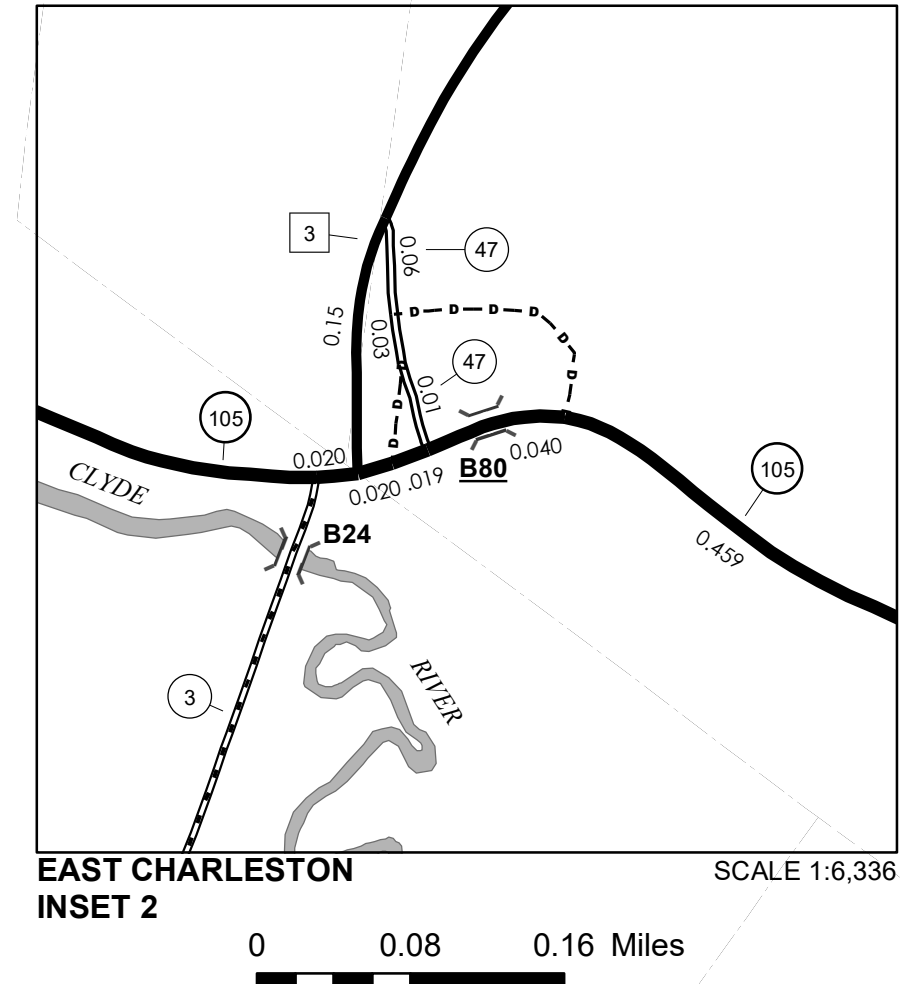
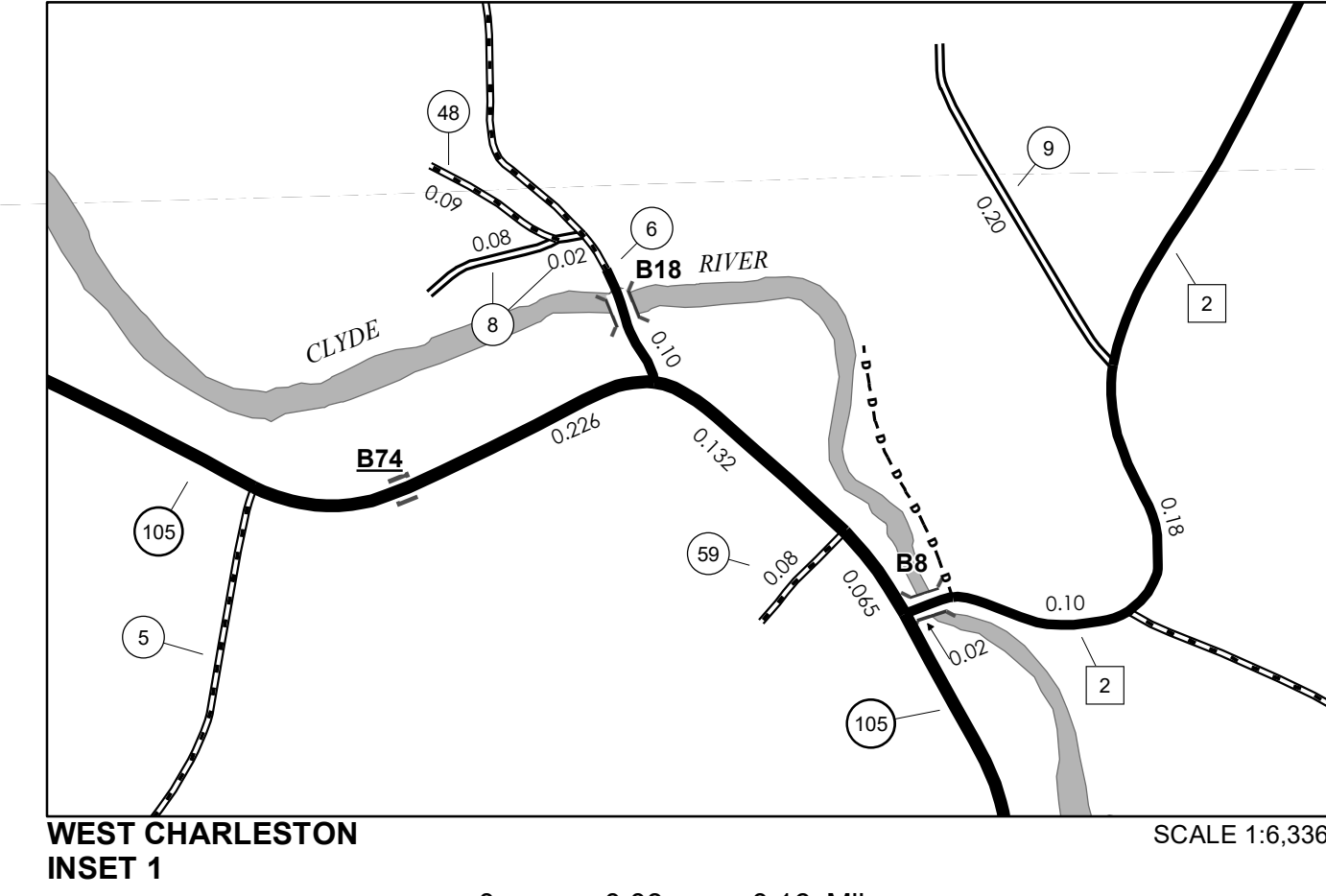
CLASS 2		
TH-1	5.400	
TH-2	0.800	
TH-3	3.950	
TOTAL CLASS 2	10.150	
CLASS 3		
TOTAL CLASS 3	30.36	
TOTAL TOWN	40.510	
STATE HIGHWAY		
VT-5A	3.850	
VT-105	10.030	
TOTAL STATE HIGHWAY	13.880	
STATE HIGHWAY - Ramps		
VT-5A	0.030	
TOTAL STATE HIGHWAY - Ramps	0.030	
TOTAL STATE	13.910	
TOTAL TRAVELED HIGHWAYS, FEB. 10, 2020:	54.420	

(Excludes Class 4 and Legal Trail Mileage)

- HIGHWAYS**
- INTERSTATE OR DIVIDED HIGHWAY
 - STATE - HARD SURFACE OR PAVED
 - TOWN - HARD SURFACE OR PAVED
 - GRAVEL
 - SOIL OR GRADED AND DRAINED EARTH
 - UNIMPROVED OR PRIMITIVE
 - IMPASSABLE OR UNTRAVELED
 - LEGAL TRAIL
 - DISCONTINUED
 - HIGHWAY CLASS CHANGE
 - RAILROAD
 - INACTIVE RAILROAD
 - PARK AND RIDE
- POLITICAL SUBDIVISIONS**
- STATE BOUNDARY
 - COUNTY BOUNDARY
 - TOWN BOUNDARY
 - VILLAGE BOUNDARY
 - URBAN COMPACT BOUNDARY
 - WATER BODY
 - STREAM OR BROOK
- BRIDGE OR CULVERT**
- BRIDGE OR CULVERT > 20'
 - BRIDGE OR CULVERT 6' - 20'
 - BIKE PATH STRUCTURE
 - VT CULVERTS BRIDGE
 - VT CULVERTS CULVERT > 6'
 - STATE BRIDGE OR CULVERT IDENTIFIER
 - TOWN BRIDGE OR CULVERT IDENTIFIER
- FEDERAL CLASSIFICATION IDENTIFIER**
- MA MINOR ARTERIAL
 - MJC MAJOR COLLECTOR
 - MNC MINOR COLLECTOR
 - PA PRINCIPAL ARTERIAL

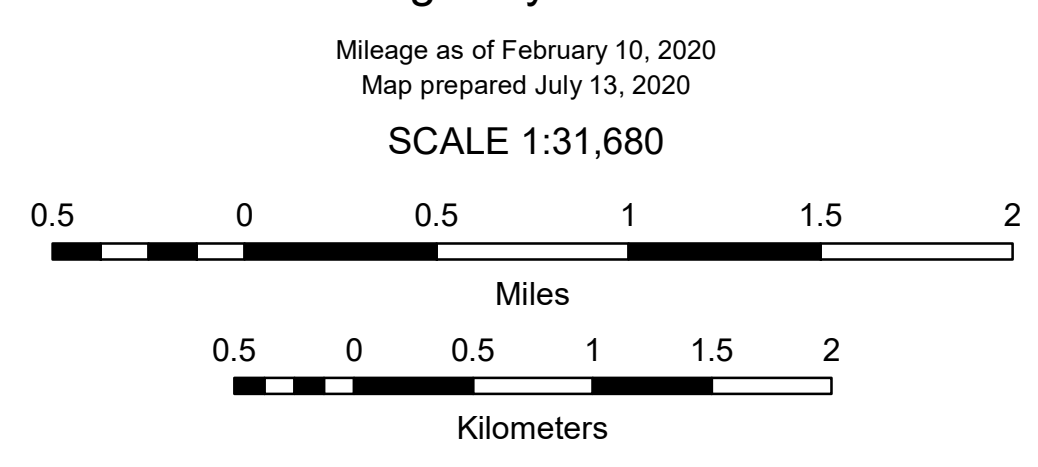
DISCLAIMER:
The untraveled highways (laid-out town highways), discontinued highways, and legal trails herein are those of which the Agency of Transportation has record; others may exist.

Highway and bridge data by the Agency of Transportation. Town short structures drawn from the VTCULVERTS (formerly VOBCIT) online database. All other data from the Vermont Open Geodata Portal. Only named streams shown.



VERMONT GENERAL HIGHWAY MAP
Town of Charleston

ORLEANS COUNTY
Transportation District #9
Prepared by the Vermont Agency of Transportation
Division of Policy, Planning and Intermodal Development
in cooperation with
U.S. Department of Transportation
Federal Highway Administration



Vermont State Plane Coordinate System
North American Datum of 1983
SPCS_Zone_Identifier: 4400
Geodetic Reference System 80
4,000-meter grid, Easting - Northing