

TOWN HWY. No.	LENGTH IN MILES CLASS 3	CLASS 4	LEGAL TRAIL No.	LENGTH IN MILES LEGAL TRAIL
3	0.80		1	(0.95)
5	2.12	(0.87)	2	(0.30)
6	1.05		3	(1.00)
7	0.28		4	(0.28)
8	0.10		5	(0.23)
9	0.20		6	(0.85)
10	0.20		7	(0.61)
11	0.23		8	(0.30)
12	1.10		9	(0.25)
13	3.10		10	(0.35)
16	1.80		11	(0.71)
17	1.10			
19	1.80	(1.07)		
23		(0.36)		
24		(0.19)		
25	0.60			
26	0.04	(1.04)		
27	1.20			
28		(1.80)		
29	0.65			
30	0.73			
31		(0.15)		
32		(0.80)		
33	2.23			
34	0.60			
35	0.19	(0.95)		
36				
38	1.15			
39	2.05			
40	0.15			
41	0.84	(0.25)		
42	0.46	(0.54)		
43	2.75			
44	0.60			
45	0.77			
46		(0.35)		
47	0.10			
48	0.09			
49	0.15			
51	0.15			
52	0.90			
53		(0.35)		
54	0.10			
56	0.07			
57		(0.08)		
58		(0.15)		
59	0.08			
TOTAL	30.51	8.95		

TOWN HWY. No.	LENGTH IN MILES "NOT UP TO STANDARD"
5	(0.06)
TOTAL	0.06

* The sections of the town highways listed above are legally Class 3, but have been deemed "Not Up To Standard" and are functionally Class 4 Town Highways

MILEAGE SUMMARY

CLASS 2		
TH-1	5.400	
TH-2	0.800	
TH-3	3.950	
TOTAL CLASS 2	10.150	
CLASS 3		
TOTAL CLASS 3	30.51	
TOTAL TOWN	40.660	
STATE HIGHWAY		
VT-5A	3.850	
VT-105	10.030	
TOTAL STATE HIGHWAY	13.880	
TOTAL STATE	13.880	
TOTAL, TRAVELED HIGHWAYS, FEB. 10, 2015:	54.540	

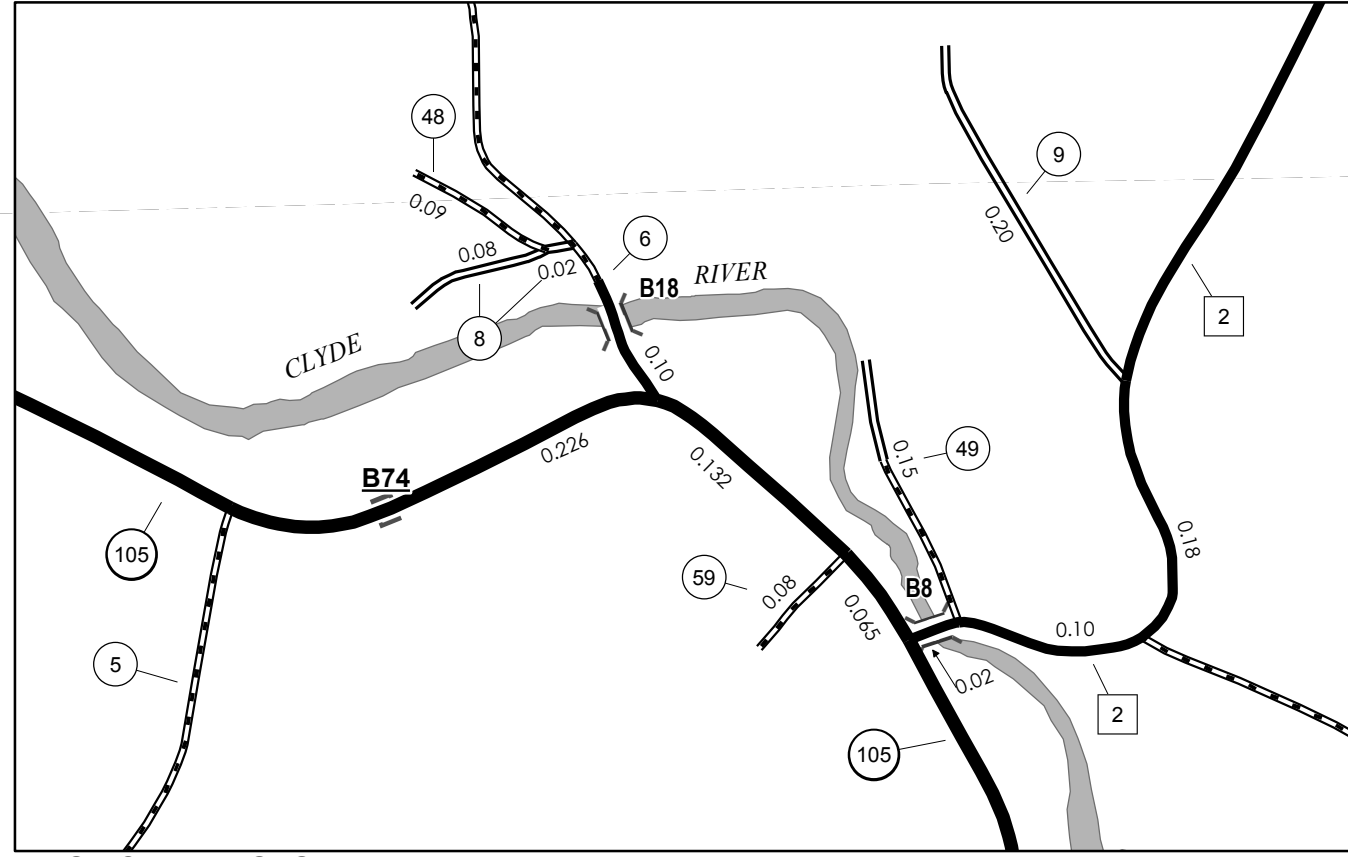
(Excludes Class 4, Legal Trail, and Unidentified Corridor Mileage)

- HIGHWAYS**
- INTERSTATE OR DIVIDED HIGHWAY
 - INTERSTATE
 - U.S. ROUTE
 - STATE ROUTE
 - CLASS 1
 - CLASS 2
 - CLASS 3
 - CLASS 4
 - LEGAL TRAIL
 - INTERSTATE OR DIVIDED HIGHWAY
 - STATE - HARD SURFACE OR PAVED
 - TOWN - HARD SURFACE OR PAVED
 - GRAVEL
 - SOIL OR GRADED AND DRAINED EARTH
 - UNIMPROVED OR PRIMITIVE
 - IMPASSABLE OR UNTRAVELED
 - LEGAL TRAIL
 - DISCONTINUED
 - HIGHWAY CLASS CHANGE
 - RAILROAD
 - INACTIVE RAILROAD
 - NFR NATIONAL FOREST ROAD
 - SFH STATE FOREST HIGHWAY
 - P PARK AND RIDE
- POLITICAL SUBDIVISIONS**
- STATE BOUNDARY
 - COUNTY BOUNDARY
 - TOWN BOUNDARY
 - VILLAGE BOUNDARY
 - URBAN COMPACT BOUNDARY
 - WATER BODY
 - STREAM OR BROOK
- BRIDGE OR CULVERT**
- BRIDGE OR CULVERT > 20'
 - BRIDGE OR CULVERT 6' - 20'
 - VOBCIT BRIDGE
 - VOBCIT CULVERT > 6'
 - STATE BRIDGE OR CULVERT IDENTIFIER
 - TOWN BRIDGE OR CULVERT IDENTIFIER
- FEDERAL CLASSIFICATION IDENTIFIER**
- FAU URBAN ARTERIAL OR COLLECTOR
 - MA MINOR ARTERIAL
 - MJC MAJOR COLLECTOR
 - MNC MINOR COLLECTOR
 - PA PRINCIPAL ARTERIAL
- PUBLIC LAND - GREEN MOUNTAIN NATIONAL FOREST**
- PUBLIC LAND - STATE/MUNICIPAL

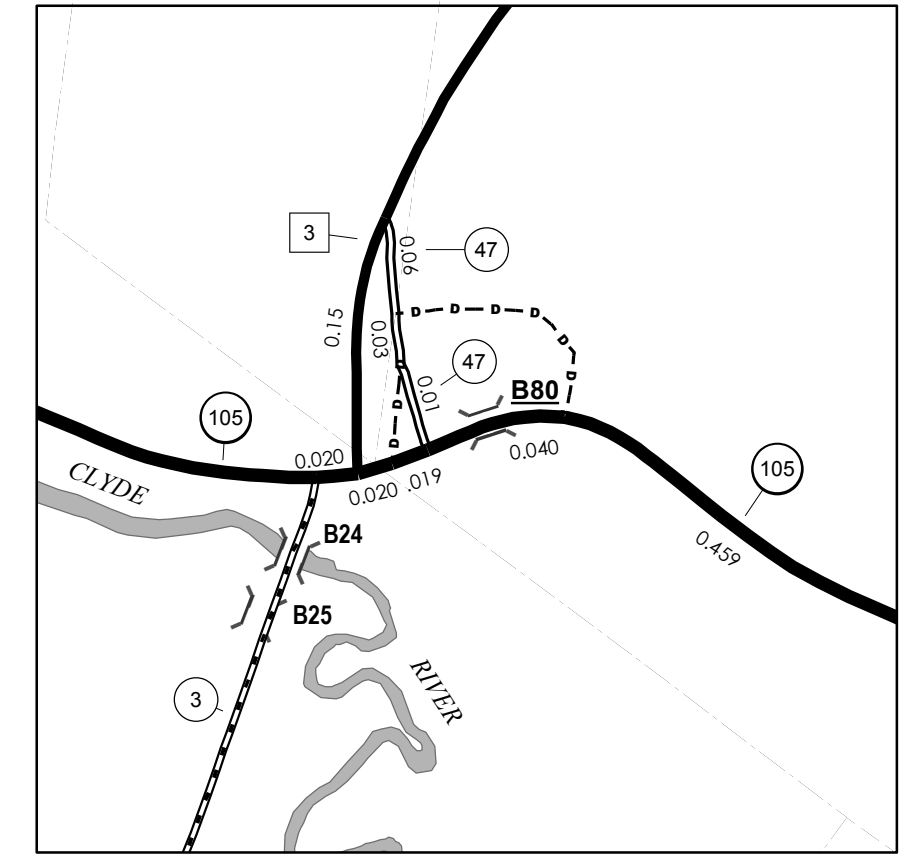
DISCLAIMER:
The untraveled highways (laid-out town highways), discontinued highways, and legal trails hereon are those of which the Agency of Transportation has record; others may exist.

Highway and bridge data by the Agency of Transportation. Town short structures are drawn from the Vermont Online Bridge & Culvert Inventory Tool (VOBCIT) database. All other data from the Vermont Center for Geographic Information. Only named streams are shown.

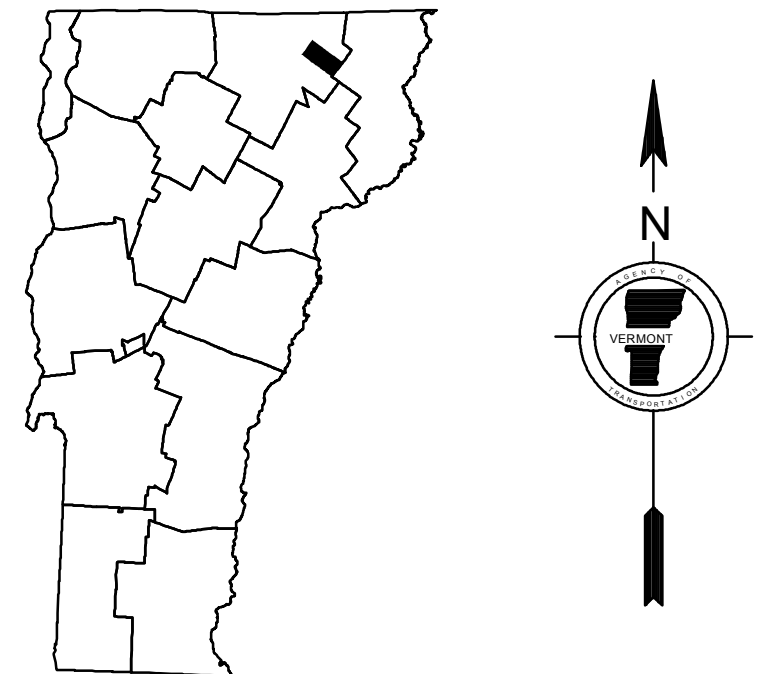
Vermont State Plane Coordinate System
North American Datum of 1983
SPCS_Zone_Identifier: 4400
Geodetic Reference System 80
4,000-meter grid, Easting - Northing



WEST CHARLESTON INSET 1
SCALE 1:6,336
0 0.08 0.16 Miles



EAST CHARLESTON INSET 2
SCALE 1:6,336
0 0.08 0.16 Miles



VERMONT
GENERAL HIGHWAY MAP
Town of Charleston
ORLEANS COUNTY
Transportation District #9
Prepared by the
Vermont Agency of Transportation
Division of Policy, Planning and Intermodal Development
in cooperation with
U.S. Department of Transportation
Federal Highway Administration

