

TOWN HWY. No.	LENGTH IN MILES CLASS 3	CLASS 4
3	0.80	
5	2.12	(0.87)
6	1.05	
7	0.28	
8	0.10	
9	0.20	
10	0.20	
11	0.23	
12	1.10	
13	3.10	
16	1.80	
17	1.10	
19	1.80	(1.07)
23	0.36	(0.36)
24	0.19	(0.19)
25	0.60	
26	0.04	(1.04)
27	1.20	
28	0.65	(1.80)
29	0.65	
30	0.73	
31	0.15	(0.15)
32	0.80	(0.80)
33	2.23	
34	0.60	
35	0.19	
36	0.19	(0.95)
38	1.15	
39	2.05	
40	0.15	
41	0.84	(0.25)
42	0.46	(0.54)
43	2.75	
44	0.60	
45	0.77	
46	0.35	(0.35)
47	0.10	
48	0.09	
49	0.15	
51	0.15	
52	0.90	
53	0.90	(0.35)
54	0.10	
56	0.07	
57	0.08	(0.08)
58	0.15	(0.15)
59	0.08	
TOTAL	30.51	8.95

LEGAL TRAIL No.	LENGTH IN MILES LEGAL TRAIL
1	(0.95)
2	(0.30)
3	(1.00)
4	(0.28)
5	(0.23)
6	(0.85)
7	(0.61)
8	(0.30)
9	(0.25)
10	(0.35)
11	(0.71)
TOTAL	5.83

MILEAGE SUMMARY

CLASS 2		
TH-1	5.400	
TH-2	0.800	
TH-3	3.950	
TOTAL CLASS 2	10.150	
CLASS 3		
TOTAL CLASS 3	30.51	
TOTAL TOWN	40.660	
STATE HIGHWAY		
VT-5A	3.850	
VT-105	10.030	
TOTAL STATE HIGHWAY	13.880	
TOTAL STATE	13.880	
TOTAL, TRAVELED HIGHWAYS, FEB. 10, 2013:	54.540	

(Excludes Class 4, Legal Trail, and Unidentified Corridor Mileage)

TOWN HWY. No.	LENGTH IN MILES "NOT UP TO STANDARD"
5	(0.06)
TOTAL	0.06

* The sections of the town highways listed above are legally Class 3, but have been deemed "Not Up To Standard" and are functionally Class 4 Town Highways

HIGHWAYS

- INTERSTATE
- U.S. ROUTE
- STATE ROUTE
- CLASS 1
- CLASS 2
- CLASS 3
- CLASS 4
- LEGAL TRAIL

INTERSTATE OR DIVIDED HIGHWAY

STATE - HARD SURFACE OR PAVED

TOWN - HARD SURFACE OR PAVED

GRAVEL

SOIL OR GRADED AND DRAINED EARTH

UNIMPROVED OR PRIMITIVE

IMPASSABLE OR UNTRAVELED

LEGAL TRAIL

DISCONTINUED

HIGHWAY CLASS CHANGE

RAILROAD

INACTIVE RAILROAD

NFR NATIONAL FOREST ROAD

SFH STATE FOREST HIGHWAY

P PARK AND RIDE

PUBLIC LAND - GREEN MOUNTAIN NATIONAL FOREST

PUBLIC LAND - STATE/MUNICIPAL

POLITICAL SUBDIVISIONS

STATE BOUNDARY

COUNTY BOUNDARY

TOWN BOUNDARY

VILLAGE BOUNDARY

URBAN COMPACT BOUNDARY

WATER BODY

STREAM OR BROOK

BRIDGE OR CULVERT

BRIDGE OR CULVERT GREATER THAN 20'

BRIDGE OR CULVERT 6' - 20'

FEDERAL CLASSIFICATION IDENTIFIER

FAU - URBAN ARTERIAL OR COLLECTOR

MA - MINOR ARTERIAL

MJC - MAJOR COLLECTOR

MNC - MINOR COLLECTOR

PA - PRINCIPAL ARTERIAL

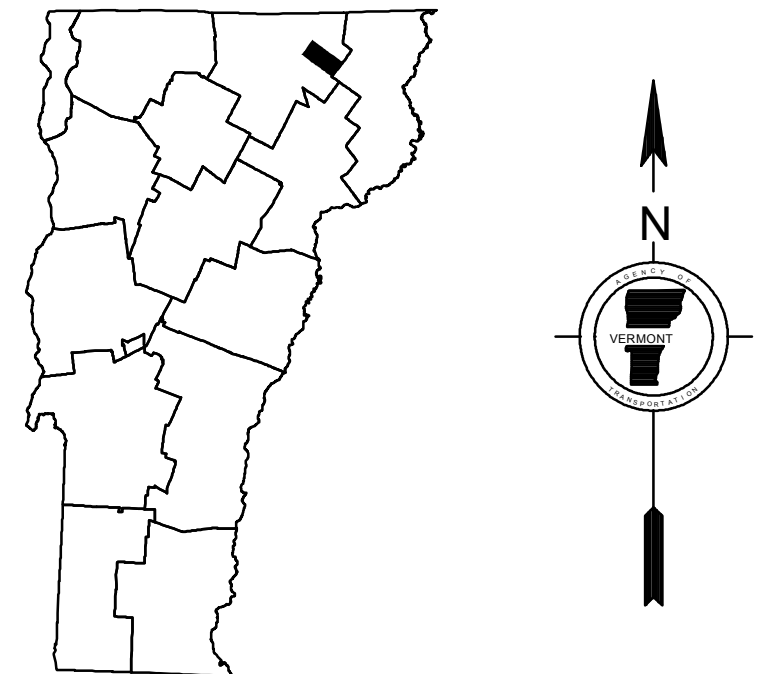
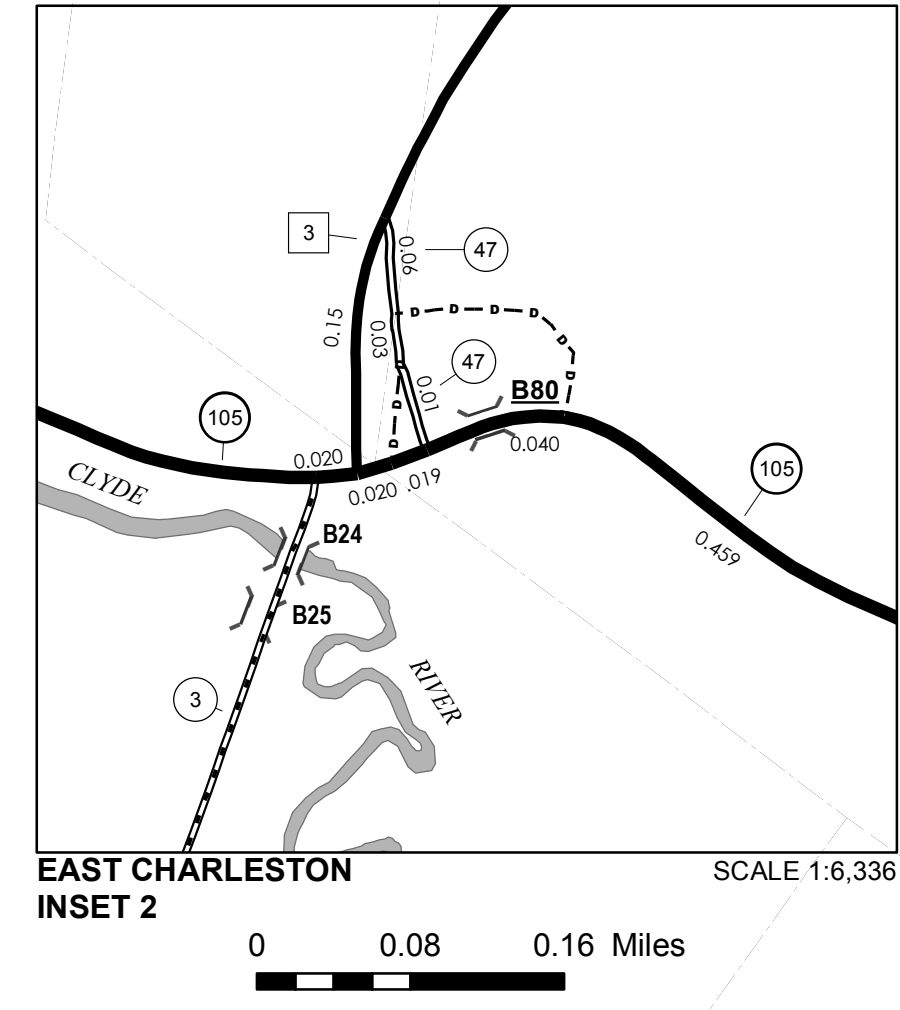
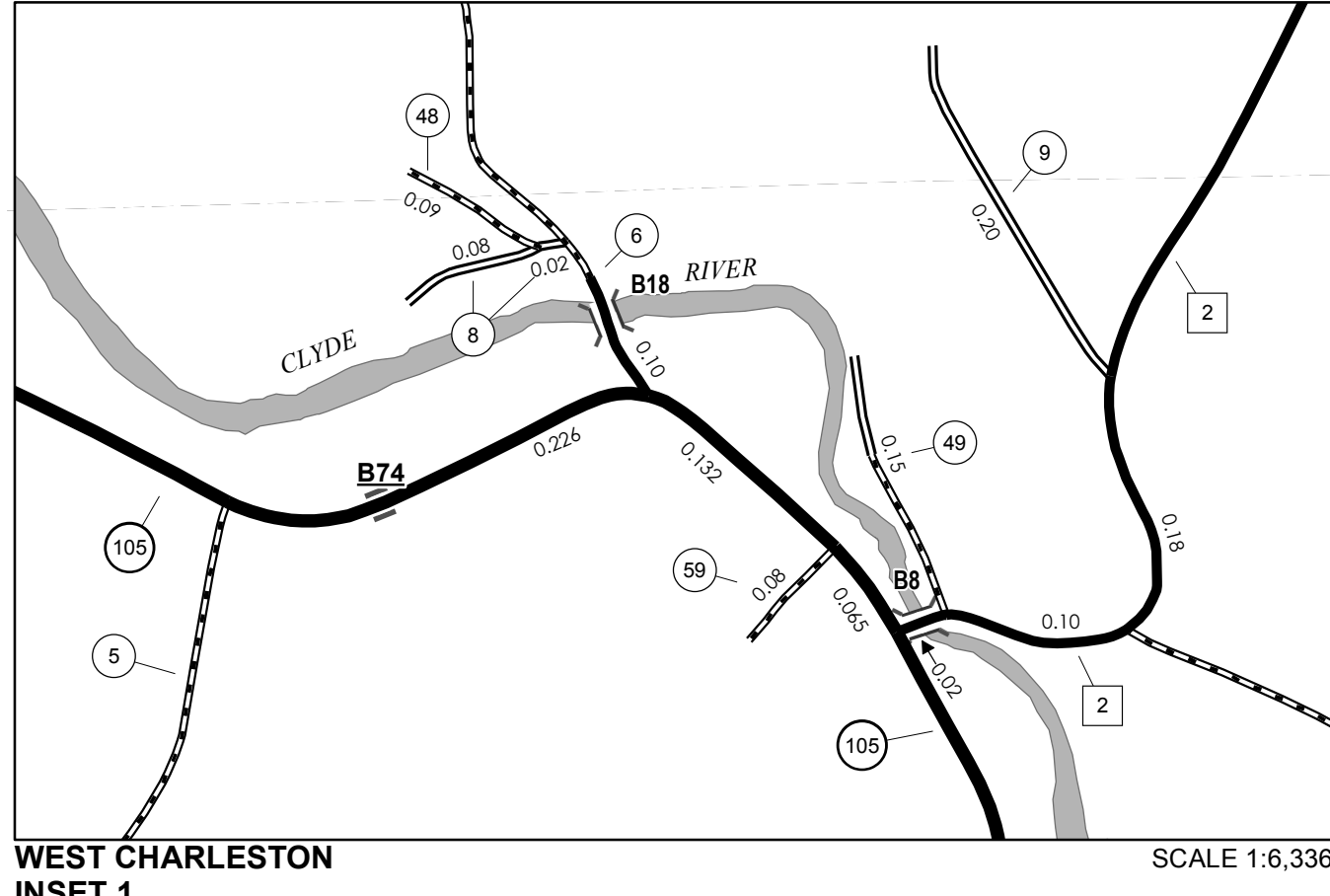
B34 / C34 STATE BRIDGE OR CULVERT IDENTIFIER

B34 / C34 TOWN BRIDGE OR CULVERT IDENTIFIER

DISCLAIMER:
The untraveled highways (laid-out town highways), discontinued highways, and legal trails hereon are those of which the Agency of Transportation has record; others may exist.

Highway and bridge data by the Agency of Transportation. All other data from the Vermont Center for Geographic Information. Only named streams are shown.

Vermont State Plane Coordinate System
North American Datum of 1983
SPCS_Zone_Identifier: 4400
Geodetic Reference System 80
4,000-meter grid, Easting - Northing



VERMONT
GENERAL HIGHWAY MAP
Town of Charleston

ORLEANS COUNTY
Transportation District #9
Prepared by the
Vermont Agency of Transportation
Division of Policy, Planning and Intermodal Development
in cooperation with
U.S. Department of Transportation
Federal Highway Administration

