

TOWN HWY. NO.	CLASS 3	CLASS 4	LEGAL TRAIL NO.	LEGAL TRAIL
3	0.800		1	(0.950)
5	2.120	(0.870)	2	(0.300)
6	1.050	(0.060)	3	(1.000)
7	0.260		4	(0.280)
8	0.100		5	(0.230)
9	0.200		6	(0.850)
10	0.200		7	(0.610)
11	0.230		8	(0.300)
12	1.100		9	(0.250)
13	3.100		10	(0.350)
16	1.800		11	(0.710)
17	1.100			
19	1.800	(1.070)		
23		(0.360)		
24		(0.190)		
25	0.600			
26	0.040	(1.040)		
27	1.200			
28		(1.800)		
29	0.650			
30	0.730			
31		(0.150)		
32		(0.800)		
33	2.230			
34	0.600			
35	0.190			
36		(0.950)		
38	1.150			
39	2.050			
40	0.150			
41	0.840	(0.250)		
42	0.460	(0.540)		
43	2.750			
44	0.600			
45	0.770			
46		(0.350)		
47	0.100			
48	0.090			
49	0.150			
51	0.150			
52	0.900			
53		(0.350)		
54	0.100			
56	0.070			
57		(0.080)		
58		(0.150)		
59	0.080			
TOTAL	30.510	9.010		

* Portion of this town highway is Class 3, but is functionally Class 4

MILEAGE SUMMARY

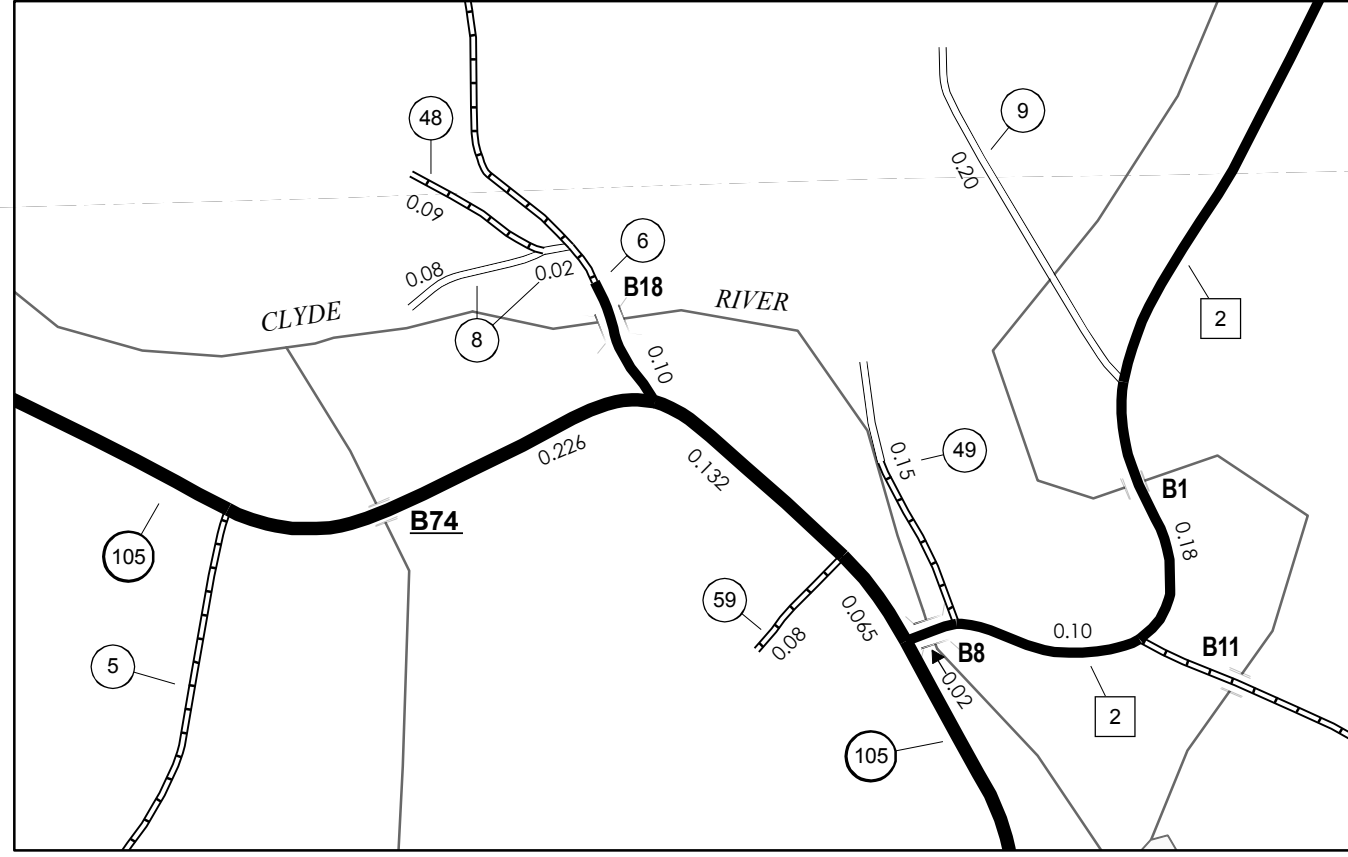
CLASS	Subclass	Mileage	TOTAL CLASS	TOTAL TOWN	TOTAL STATE
CLASS 2	TH-1	5.400			
	TH-2	0.800			
	TH-3	3.950			
	TOTAL CLASS 2	10.150			
CLASS 3	TOTAL CLASS 3	30.510		40.660	
STATE HIGHWAY	VT-5A	3.850			
	VT-105	10.030			
	TOTAL STATE HIGHWAY	13.880			13.880

TOTAL, TRAVELED HIGHWAYS, FEB. 10, 2007: 54.540
(Excludes Class 4 Mileage)

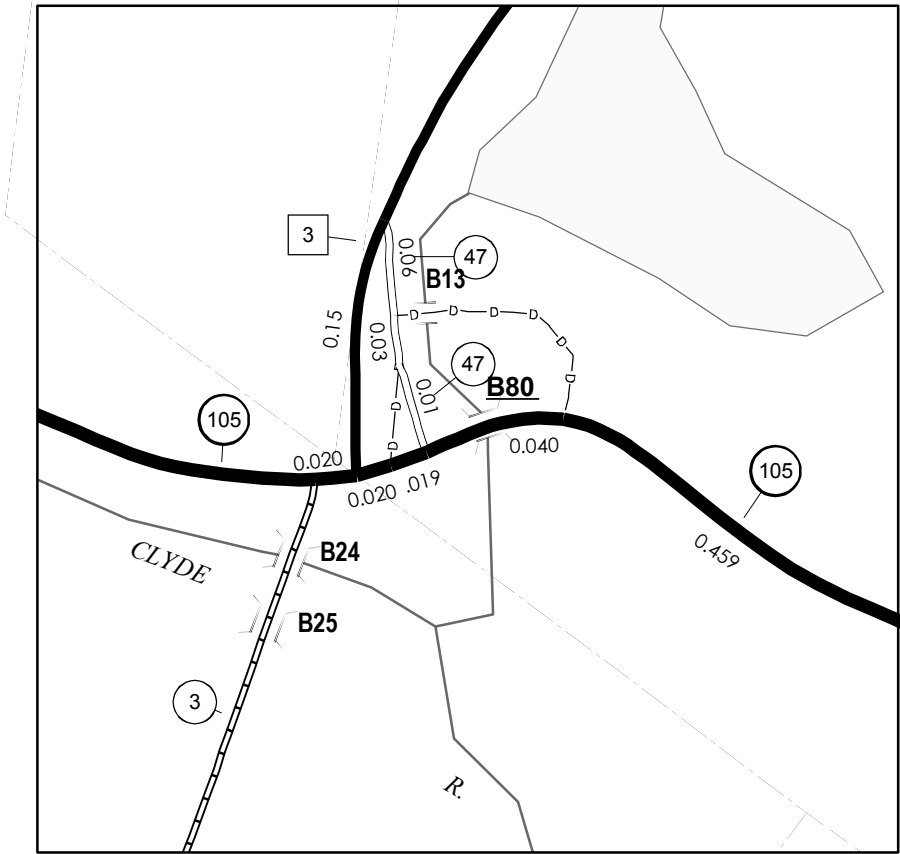
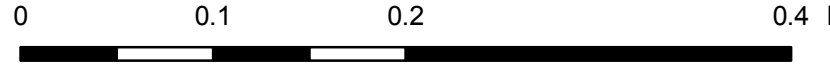
- HIGHWAYS**
- INTERSTATE
 - U.S. ROUTE
 - STATE ROUTE
 - CLASS 1
 - CLASS 2
 - CLASS 3
 - CLASS 4
 - LEGAL TRAIL
 - INTERSTATE OR DIVIDED HIGHWAY
 - STATE - HARD SURFACE OR PAVED
 - TOWN - HARD SURFACE OR PAVED
 - GRAVEL
 - SOIL OR GRADED AND DRAINED EARTH
 - UNIMPROVED OR PRIMITIVE
 - IMPASSABLE OR UNTRAVELED
 - LEGAL TRAIL
 - DISCONTINUED
 - HIGHWAY CLASS CHANGE
 - RAILROAD
- PUBLIC LAND**
- POLITICAL SUBDIVISIONS**
- STATE BOUNDARY
 - COUNTY BOUNDARY
 - TOWN BOUNDARY
 - VILLAGE BOUNDARY
 - URBAN COMPACT BOUNDARY
- WATER BODIES**
- OPEN WATER
 - SWAMP
 - STREAM OR BROOK
- BRIDGE OR CULVERT**
- BRIDGE OR CULVERT GREATER THAN 20'
 - BRIDGE OR CULVERT 6' - 20'
 - B34 STATE BRIDGE IDENTIFIER
 - B34 TOWN BRIDGE IDENTIFIER
- FEDERAL CLASSIFICATION IDENTIFIER**
- FAU URBAN ARTERIAL OR COLLECTOR
 - MA MINOR ARTERIAL
 - MJC MAJOR COLLECTOR
 - MNC MINOR COLLECTOR
 - PA PRINCIPAL ARTERIAL

DISCLAIMER:
The untraveled highways (laid-out town highways), discontinued highways, and legal trails shown hereon are those of which the Agency of Transportation has record; others may exist.
Highway and bridge data by the Agency of Transportation, Policy & Planning Division. All other data from the Vermont Center for Geographic Information.

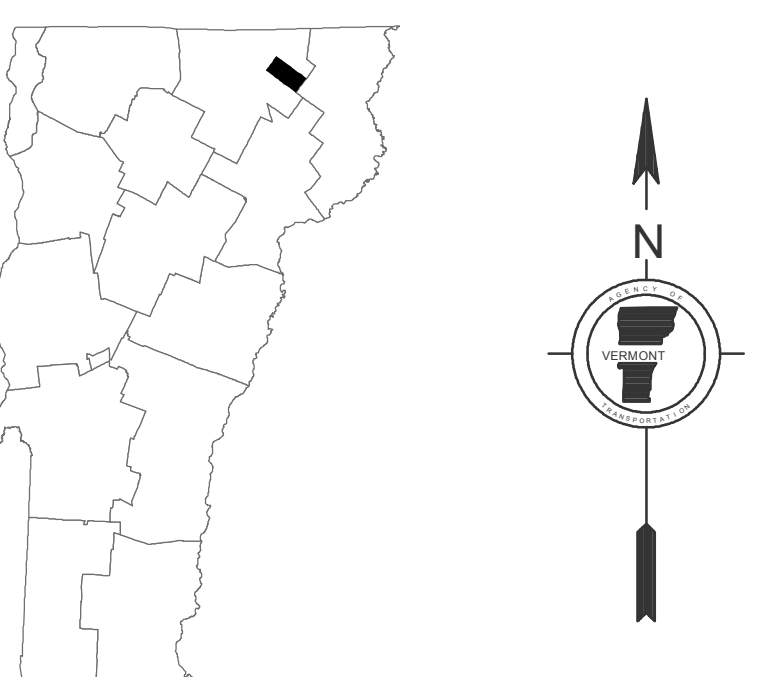
Vermont State Plane Coordinate System
North American Datum of 1983
SPCS_Zone_Identifier: 4400
Geodetic Reference System 80
4,000-meter grid, Easting - Northing



WEST CHARLESTON INSET 1 SCALE 1:6336



EAST CHARLESTON INSET 2 SCALE 1:6336



VERMONT
GENERAL HIGHWAY MAP
Town of Charleston
ORLEANS COUNTY

Transportation District #9

Prepared by the
Vermont Agency of Transportation
Policy & Planning Division
in cooperation with
U.S. Department of Transportation
Federal Highway Administration

Mileage as of: Feb. 10, 2007
Map generated: October, 2007

