

524,000

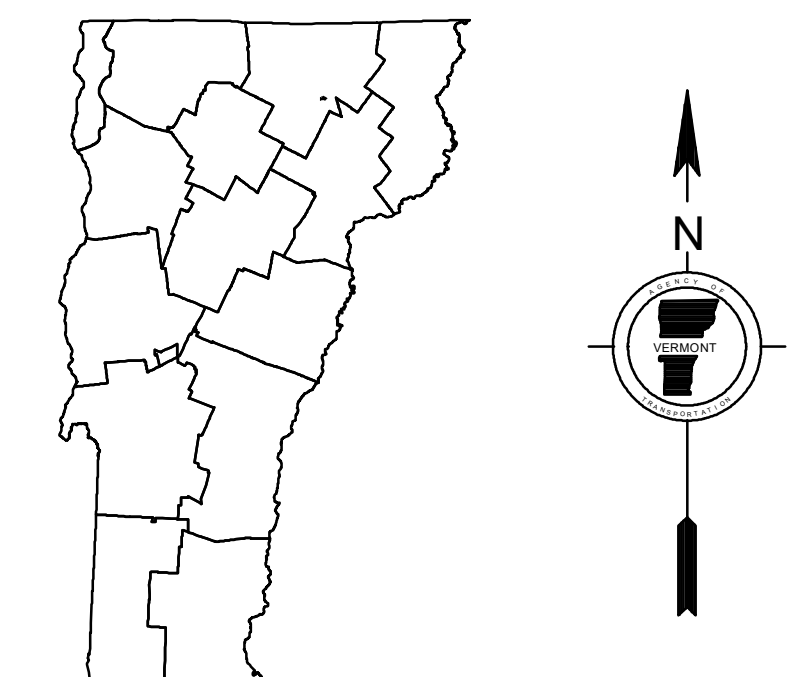
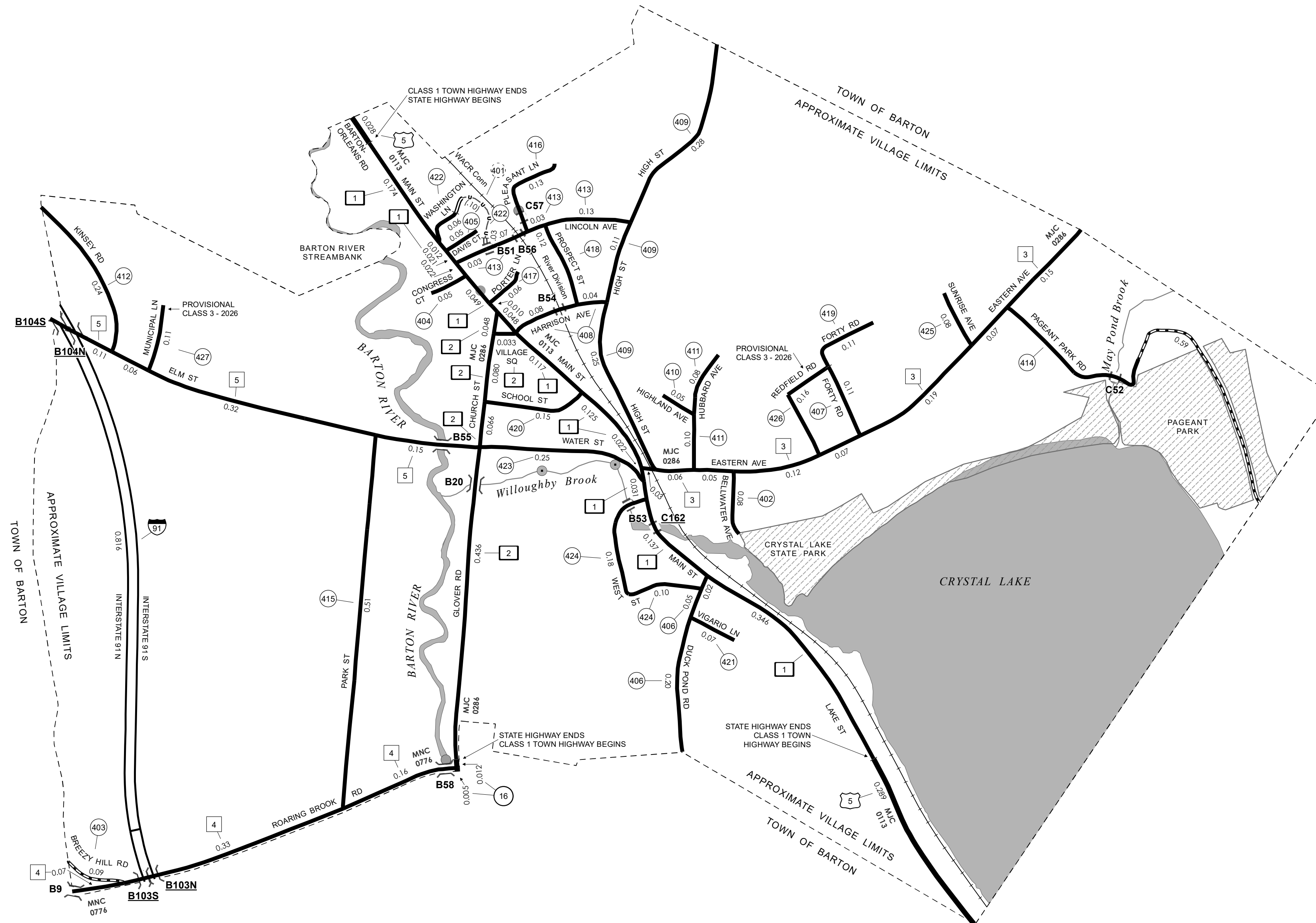
526,000

528,000

TOWN HWY. No.	LENGTH IN MILES		TOWN ROAD NAME
	CLASS 3	CLASS 4	
401		(0.10)	TH 401
402	0.08		BELLWATER AVE
403	0.09		BREEZY HILL RD
404	0.05		CONGRESS CT
405	0.05		DAVIS CT
406	0.27		DUCK POND RD
407	0.11		FORTY RD
408	0.12		HARRISON AVE
409	0.64		HIGH ST
410	0.05		HIGHLAND AVE
411	0.18		HUBBARD AVE
412	0.24		KINSEY RD
413	0.26		LINCOLN AVE
414	0.59		PAGEANT PARK RD
415	0.51		PARK ST
416	0.13		PLEASANT LN
417	0.06		PORTER LN
418	0.12		PROSPECT ST
419	0.11		REDFIELD RD
420	0.15		SCHOOL ST
421	0.07		VIGARIO LN
422	0.09		WASHINGTON LN
423	0.25		WATER ST
424	0.28		WEST ST
425	0.08		SUNRISE AVE
426	0.16		REDFIELD RD
427	0.11		MUNICIPAL LN
TOTAL	4.85	0.10	

MILEAGE SUMMARY		
CLASS 1	1.114	
TH-1	0.663	
TH-2		
TOTAL CLASS 1	1.777	
CLASS 2		
TH-3	0.740	
TH-4	0.560	
TH-5	0.640	
TOTAL CLASS 2	1.940	
CLASS 3		
TOTAL CLASS 3	4.85	
TOTAL TOWN	8.567	
STATE HIGHWAY		
VT-16	0.017	
TOTAL STATE HIGHWAY	0.017	
US HIGHWAY		
US-5	0.317	
TOTAL US HIGHWAY	0.317	
TOTAL STATE	0.334	
INTERSTATE		
I-91	0.816	
TOTAL INTERSTATE	0.816	
TOTAL TRAVELED HIGHWAYS, FEB. 10, 2026:	9.717	

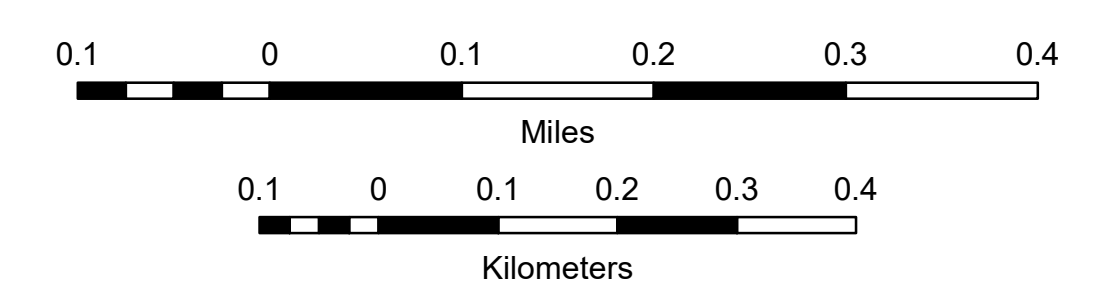
(Excludes Class 4 and Legal Trail Mileage)



VERMONT
GENERAL HIGHWAY MAP
Village of Barton
ORLEANS COUNTY
 Transportation District #9

Prepared by the
 Vermont Agency of Transportation
 Division of Policy, Planning and Intermodal Development
 in cooperation with
 U.S. Department of Transportation
 Federal Highway Administration

Mileage as of February 10, 2026
 Map prepared June 05, 2026
SCALE 1:6,336



HIGHWAYS INTERSTATE U.S. ROUTE STATE ROUTE CLASS 1 CLASS 2 CLASS 3 CLASS 4 LEGAL TRAIL PARK AND RIDE	INTERSTATE OR DIVIDED HIGHWAY STATE - HARD SURFACE OR PAVED TOWN - HARD SURFACE OR PAVED GRAVEL SOIL OR GRADED AND DRAINED EARTH UNIMPROVED OR PRIMITIVE IMPASSABLE OR UNTRAVELED LEGAL TRAIL DISCONTINUED HIGHWAY CLASS CHANGE RAILROAD INACTIVE RAILROAD PUBLIC LAND - NATIONAL FOREST PUBLIC LAND - STATE/MUNICIPAL NATIONAL FOREST ROAD ACE ARMY CORPS OF ENGINEERS USGH UNITED STATES GOV. HWY.	POLITICAL SUBDIVISIONS STATE BOUNDARY COUNTY BOUNDARY TOWN BOUNDARY VILLAGE BOUNDARY URBAN COMPACT BOUNDARY WATER BODY STREAM OR BROOK BRIDGE OR CULVERT BRIDGE OR CULVERT > 20' BRIDGE OR CULVERT 6' - 20' BIKE PATH STRUCTURE VTCULVERTS BRIDGE VTCULVERTS CULVERT > 6' B34 / C34 STATE BRIDGE OR CULVERT IDENTIFIER B34 / C34 TOWN BRIDGE OR CULVERT IDENTIFIER	FEDERAL CLASSIFICATION IDENTIFIER MA MINOR ARTERIAL MJC MAJOR COLLECTOR MNC MINOR COLLECTOR PA PRINCIPAL ARTERIAL
--	--	---	--

DISCLAIMER:
 The untraveled highways (laid-out town highways), discontinued highways, and legal trails hereon are those of which the Agency of Transportation has record; others may exist.

Highway and bridge data by the Agency of Transportation. Town short structures drawn from the VTCULVERTS (formerly VOBCT) online database. All other data from the Vermont Open Geodata Portal. Only named streams shown.

Accessibility Statement: The Agency of Transportation is committed to ensuring accessibility and digital accessibility for all. If you need language assistance, reasonable accommodation, or alternative format, please email johnathan.croft@vermont.gov.