

TOWN HWY. No.	LENGTH IN MILES CLASS 3	CLASS 4
4		(0.20)
5		(1.00)
6		(0.55)
7		(1.50)
8	0.90	(1.00)
9		(0.74)
10	2.28	
11	5.44	
12	1.55	
13	0.20	
14	3.65	
15		(0.55)
16		(1.55)
17	0.75	(0.95)
18	0.80	(1.60)
19	1.47	(1.38)
20	0.32	(0.08)
21	2.10	
22		(0.90)
23	0.03	(1.00)
24		(0.90)
25	0.88	(0.62)
26	1.32	
27	1.53	
28	0.45	
29		(0.15)
30	0.25	
31	0.06	
32	0.73	(0.92)
33	0.27	(1.43)
34	1.60	
35	1.55	
36	0.25	(0.45)
37	0.20	
38	0.33	
39		(1.10)
40	1.10	
41	0.10	
42	0.16	
44	0.29	
45		(0.80)
TOTAL	30.56	19.37

LEGAL TRAIL No.	LENGTH IN MILES LEGAL TRAIL
1	(0.05)
TOTAL	0.05

TOWN HWY. No.	LENGTH IN MILES "NOT UP TO STANDARD"
23	(0.05)
TOTAL	0.05

* The sections of the town highways listed above are legally Class 3, but have been deemed "Not Up To Standard" and are functionally Class 4 Town Highways

MILEAGE SUMMARY		
CLASS 2		
TH-1	6.570	
TH-2	4.440	
TH-3	5.030	
TOTAL CLASS 2		16.040
CLASS 3		
TOTAL CLASS 3		30.56
TOTAL TOWN		46.600
STATE HIGHWAY VT-14	6.722	
TOTAL STATE HIGHWAY		6.722
TOTAL STATE		6.722

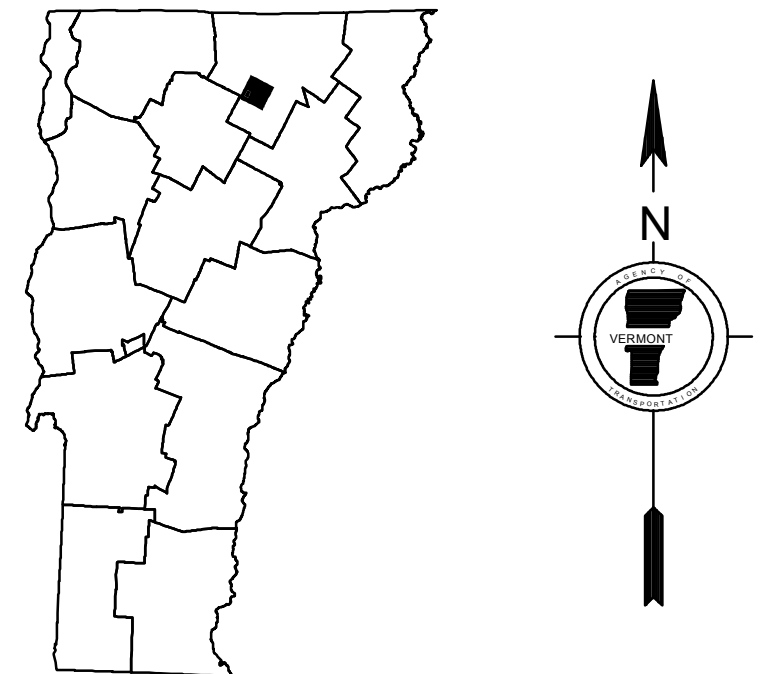
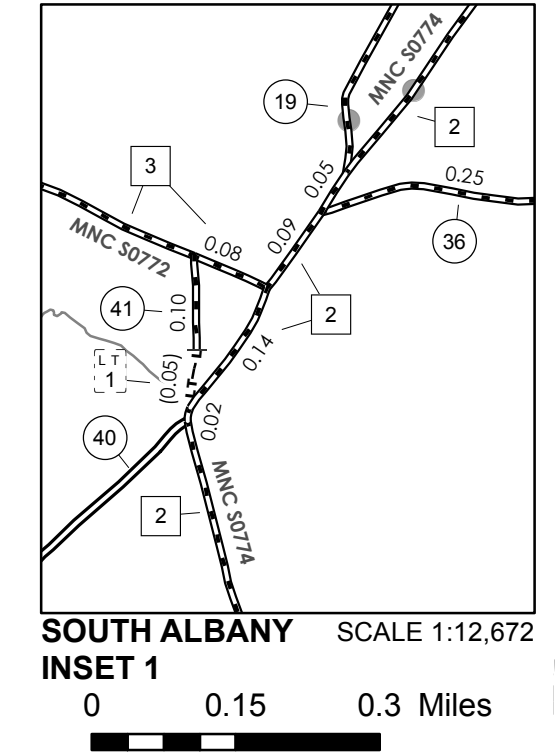
TOTAL, TRAVELED HIGHWAYS, FEB. 10, 2015: 53.322
(Excludes Class 4, Legal Trail, and Unidentified Corridor Mileage)

- HIGHWAYS**
 - INTERSTATE
 - U.S. ROUTE
 - STATE ROUTE
 - CLASS 1
 - CLASS 2
 - CLASS 3
 - CLASS 4
 - LEGAL TRAIL
- INTERSTATE OR DIVIDED HIGHWAY
- STATE - HARD SURFACE OR PAVED
- TOWN - HARD SURFACE OR PAVED
- GRAVEL
- SOIL OR GRADED AND DRAINED EARTH
- UNIMPROVED OR PRIMITIVE
- IMPASSABLE OR UNTRAVELED
- LEGAL TRAIL
- DISCONTINUED
- HIGHWAY CLASS CHANGE
- RAILROAD
- INACTIVE RAILROAD
- NFR NATIONAL FOREST ROAD
- SFH STATE FOREST HIGHWAY
- P PARK AND RIDE

- PUBLIC LAND - GREEN MOUNTAIN NATIONAL FOREST
- PUBLIC LAND - STATE/MUNICIPAL
- POLITICAL SUBDIVISIONS**
 - STATE BOUNDARY
 - COUNTY BOUNDARY
 - TOWN BOUNDARY
 - VILLAGE BOUNDARY
 - URBAN COMPACT BOUNDARY
- WATER BODY
- STREAM OR BROOK
- BRIDGE OR CULVERT**
 - BRIDGE OR CULVERT > 20'
 - BRIDGE OR CULVERT 6' - 20'
 - VOBCIT BRIDGE
 - VOBCIT CULVERT > 6'
 - STATE BRIDGE OR CULVERT IDENTIFIER
 - TOWN BRIDGE OR CULVERT IDENTIFIER

- FEDERAL CLASSIFICATION IDENTIFIER
 - FAU URBAN ARTERIAL OR COLLECTOR
 - MA MINOR ARTERIAL
 - MJC MAJOR COLLECTOR
 - MNC MINOR COLLECTOR
 - PA PRINCIPAL ARTERIAL

Vermont State Plane Coordinate System
North American Datum of 1983
SPCS_Zone_Identifier: 4400
Geodetic Reference System 80
4,000-meter grid, Easting - Northing

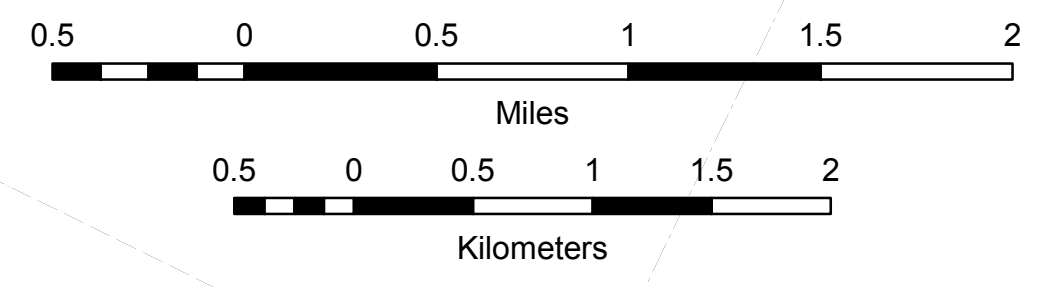


VERMONT GENERAL HIGHWAY MAP

Town of Albany

ORLEANS COUNTY

Transportation District #9
Prepared by the
Vermont Agency of Transportation
Division of Policy, Planning and Intermodal Development
in cooperation with
U.S. Department of Transportation
Federal Highway Administration



DISCLAIMER:
The untraveled highways (laid-out town highways), discontinued highways, and legal trails hereon are those of which the Agency of Transportation has record; others may exist.

Highway and bridge data by the Agency of Transportation. Town short structures are drawn from the Vermont Online Bridge & Culvert Inventory Tool (VOBCIT) database. All other data from the Vermont Center for Geographic Information. Only named streams are shown.