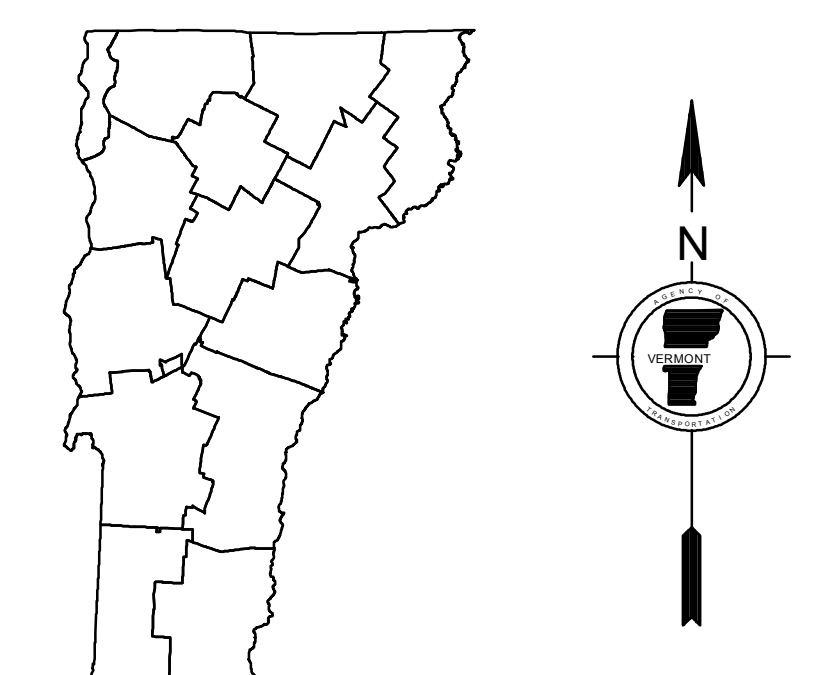
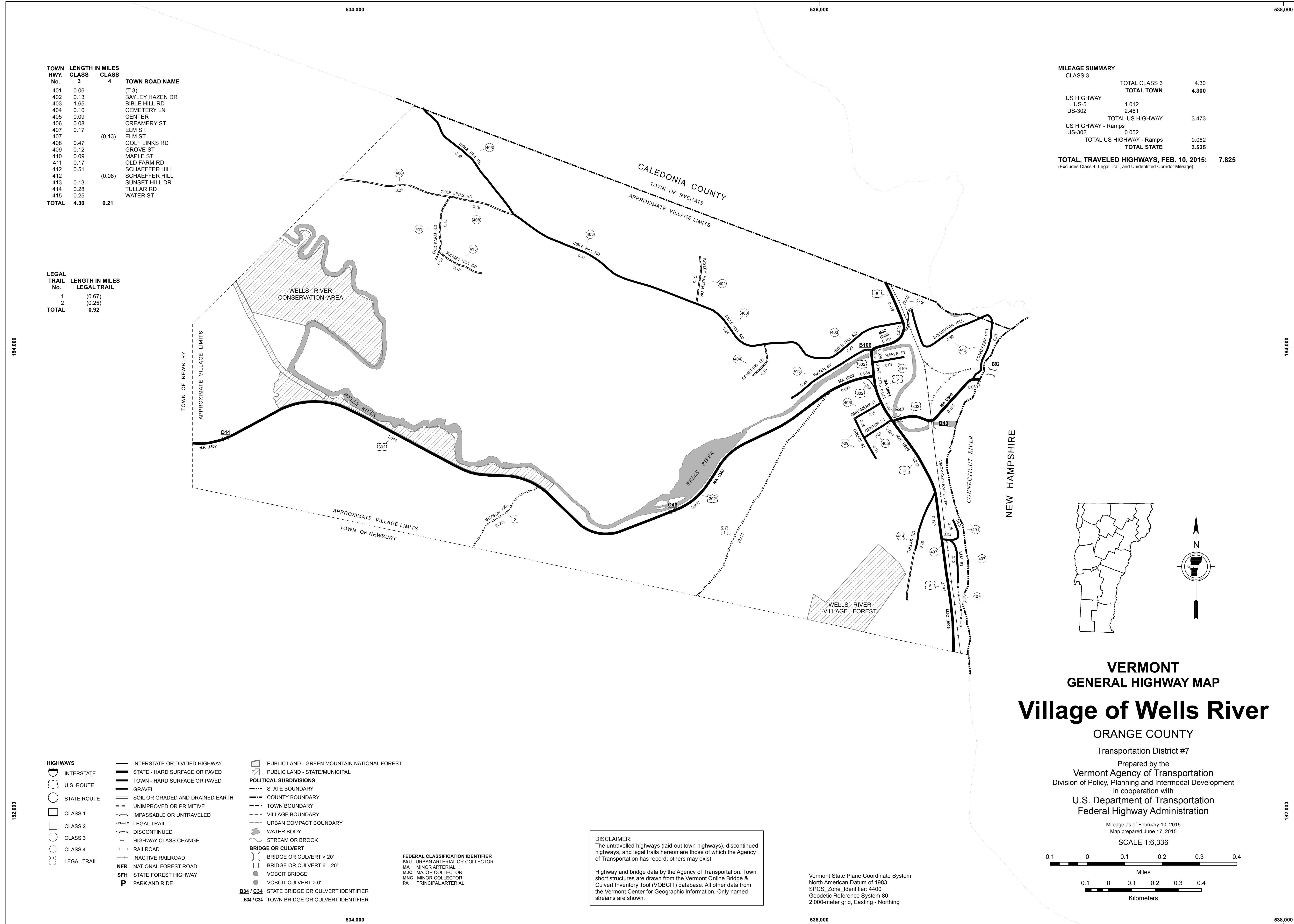


TOWN HWY. No.	LENGTH IN MILES CLASS 3	LENGTH IN MILES CLASS 4	TOWN ROAD NAME
401	0.06		(T-3)
402	0.13		BAYLEY HAZEN DR
403	1.65		BIBLE HILL RD
404	0.10		CEMETERY LN
405	0.09		CENTER
406	0.08		CREAMERY ST
407	0.17		ELM ST
407		(0.13)	ELM ST
408	0.47		GOLF LINKS RD
409	0.12		GROVE ST
410	0.09		MAPLE ST
411	0.17		OLD FARM RD
412	0.51		SCHAEFFER HILL
412		(0.08)	SCHAEFFER HILL
413	0.13		SUNSET HILL DR
414	0.28		TULLAR RD
415	0.25		WATER ST
<b>TOTAL</b>	<b>4.30</b>	<b>0.21</b>	

LEGAL TRAIL No.	LENGTH IN MILES LEGAL TRAIL
1	(0.67)
2	(0.25)
<b>TOTAL</b>	<b>0.92</b>

MILEAGE SUMMARY		
CLASS 3	TOTAL CLASS 3	4.30
	<b>TOTAL TOWN</b>	<b>4.300</b>
US HIGHWAY		
US-5	1.012	
US-302	2.461	
	<b>TOTAL US HIGHWAY</b>	<b>3.473</b>
US HIGHWAY - Ramps	0.052	
US-302		
	<b>TOTAL US HIGHWAY - Ramps</b>	<b>0.052</b>
	<b>TOTAL STATE</b>	<b>3.525</b>
<b>TOTAL, TRAVELED HIGHWAYS, FEB. 10, 2015:</b>		<b>7.825</b>
<small>(Excludes Class 4, Legal Trail, and Unidentified Corridor Mileage)</small>		



**VERMONT**  
**GENERAL HIGHWAY MAP**  
**Village of Wells River**

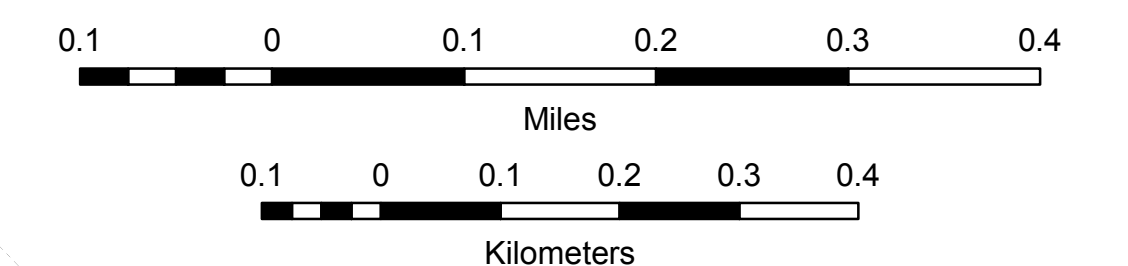
ORANGE COUNTY

Transportation District #7

Prepared by the  
**Vermont Agency of Transportation**  
 Division of Policy, Planning and Intermodal Development  
 in cooperation with  
**U.S. Department of Transportation**  
**Federal Highway Administration**

Mileage as of February 10, 2015  
 Map prepared June 17, 2015

SCALE 1:6,336



<b>HIGHWAYS</b>	— INTERSTATE OR DIVIDED HIGHWAY	▣ PUBLIC LAND - GREEN MOUNTAIN NATIONAL FOREST
— INTERSTATE	— STATE - HARD SURFACE OR PAVED	▣ PUBLIC LAND - STATE/MUNICIPAL
— U.S. ROUTE	— TOWN - HARD SURFACE OR PAVED	<b>POLITICAL SUBDIVISIONS</b>
— STATE ROUTE	— GRAVEL	— STATE BOUNDARY
— CLASS 1	— SOIL OR GRADED AND DRAINED EARTH	— COUNTY BOUNDARY
— CLASS 2	— UNIMPROVED OR PRIMITIVE	— TOWN BOUNDARY
— CLASS 3	— IMPASSABLE OR UNTRAVELED	— VILLAGE BOUNDARY
— CLASS 4	— LEGAL TRAIL	— URBAN COMPACT BOUNDARY
— LEGAL TRAIL	— DISCONTINUED	— WATER BODY
	— HIGHWAY CLASS CHANGE	— STREAM OR BROOK
	— RAILROAD	<b>BRIDGE OR CULVERT</b>
	— INACTIVE RAILROAD	— BRIDGE OR CULVERT > 20'
	<b>NFR</b> NATIONAL FOREST ROAD	— BRIDGE OR CULVERT 6' - 20'
	<b>SFH</b> STATE FOREST HIGHWAY	● VOBCIT BRIDGE
	<b>P</b> PARK AND RIDE	● VOBCIT CULVERT > 6'
		— STATE BRIDGE OR CULVERT IDENTIFIER
		B34 / C34 TOWN BRIDGE OR CULVERT IDENTIFIER

<b>FEDERAL CLASSIFICATION IDENTIFIER</b>
FAU - URBAN ARTERIAL OR COLLECTOR
MA - MINOR ARTERIAL
MJC - MAJOR COLLECTOR
MNC - MINOR COLLECTOR
PA - PRINCIPAL ARTERIAL

**DISCLAIMER:**  
 The untraveled highways (laid-out town highways), discontinued highways, and legal trails hereon are those of which the Agency of Transportation has record; others may exist.

Highway and bridge data by the Agency of Transportation. Town short structures are drawn from the Vermont Online Bridge & Culvert Inventory Tool (VOBCIT) database. All other data from the Vermont Center for Geographic Information. Only named streams are shown.

Vermont State Plane Coordinate System  
 North American Datum of 1983  
 SPCS\_Zone\_Identifier: 4400  
 Geodetic Reference System 80  
 2,000-meter grid, Easting - Northing