

TOWN HWY. No.	LENGTH IN MILES CLASS 3	LENGTH IN MILES CLASS 4	TOWN HWY. No.	LENGTH IN MILES CLASS 3	LENGTH IN MILES CLASS 4
6	0.12		42	0.10	
7	1.58		43	0.11	
8	2.44		44	0.95	
9	0.53		45	0.60	
10	0.38		47	0.17	
11	2.79		50		(0.30)
12	0.30		51	1.33	(1.15)
13	0.28	(0.16)	52	0.89	(0.93)
14	1.64	(2.26)	53		(0.28)
15	0.52		54	0.49	
16	0.92	(0.27)	55	1.16	
17	0.99	(2.42)	56	0.08	
18	0.45	(0.08)	57	0.22	
19	0.09		58	1.41	
20	2.89		59	1.70	
21	1.88		60	0.35	
22	0.70	(0.57)	61	2.35	
23	0.95		62	0.22	
24		(0.35)	64	0.06	
25	1.21		68	0.22	
26	0.24	(0.28)	70	0.11	
27	1.55		72	0.16	
28	0.81		73	0.08	
30	1.53		75	0.84	
31	2.37		76	0.41	(0.08)
32	0.22		78	0.18	
33		(0.03)	79		(0.25)
34	0.74		80		(0.50)
35	1.04		81	0.45	
36	0.34		83	0.17	
38	0.35		85	0.05	
39	0.40		86	0.12	
40	2.70		87	0.46	
41	0.52				
TOTAL			48.91		9.91

MILEAGE SUMMARY

CLASS 2		
TH-1	5.170	
TH-2	0.630	
TH-3	3.000	
TH-4	0.770	
TH-5	2.390	
TH-6	2.270	
TOTAL CLASS 2		14.230
CLASS 3		
TOTAL CLASS 3		48.91
TOTAL TOWN		63.140
STATE HIGHWAY		
VT-113	8.773	
VT-244	1.489	
TOTAL STATE HIGHWAY		10.262
US HIGHWAY		
US-5	7.680	
TOTAL US HIGHWAY		7.680
TOTAL STATE		17.942
INTERSTATE		
I-91	7.351	
TOTAL INTERSTATE		7.351
INTERSTATE - Ramps		
I-91	1.042	
TOTAL INTERSTATE - Ramps		1.042
TOTAL INTERSTATE		8.393

TOTAL, TRAVELED HIGHWAYS, FEB. 10, 2014: 89.475
(Excludes Class 4, Legal Trail, and Unidentified Corridor Mileage)

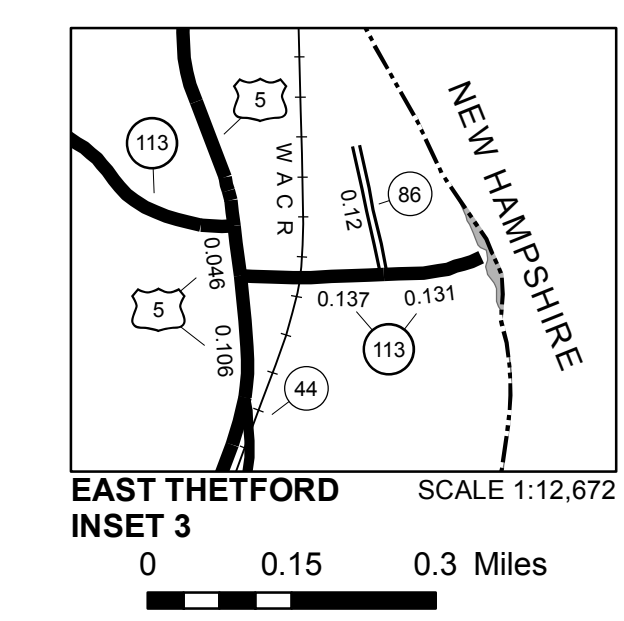
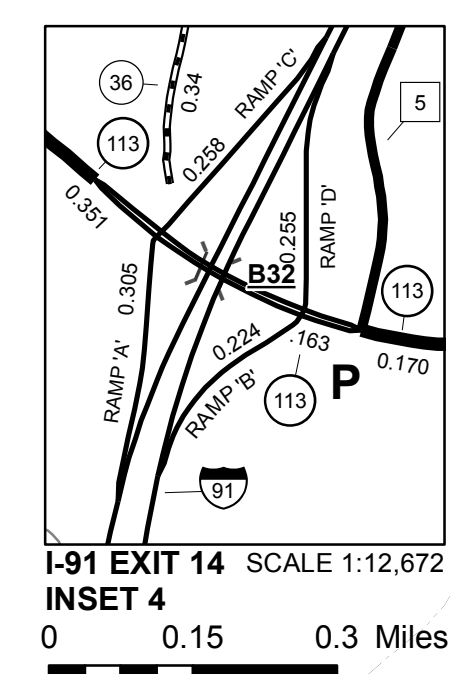
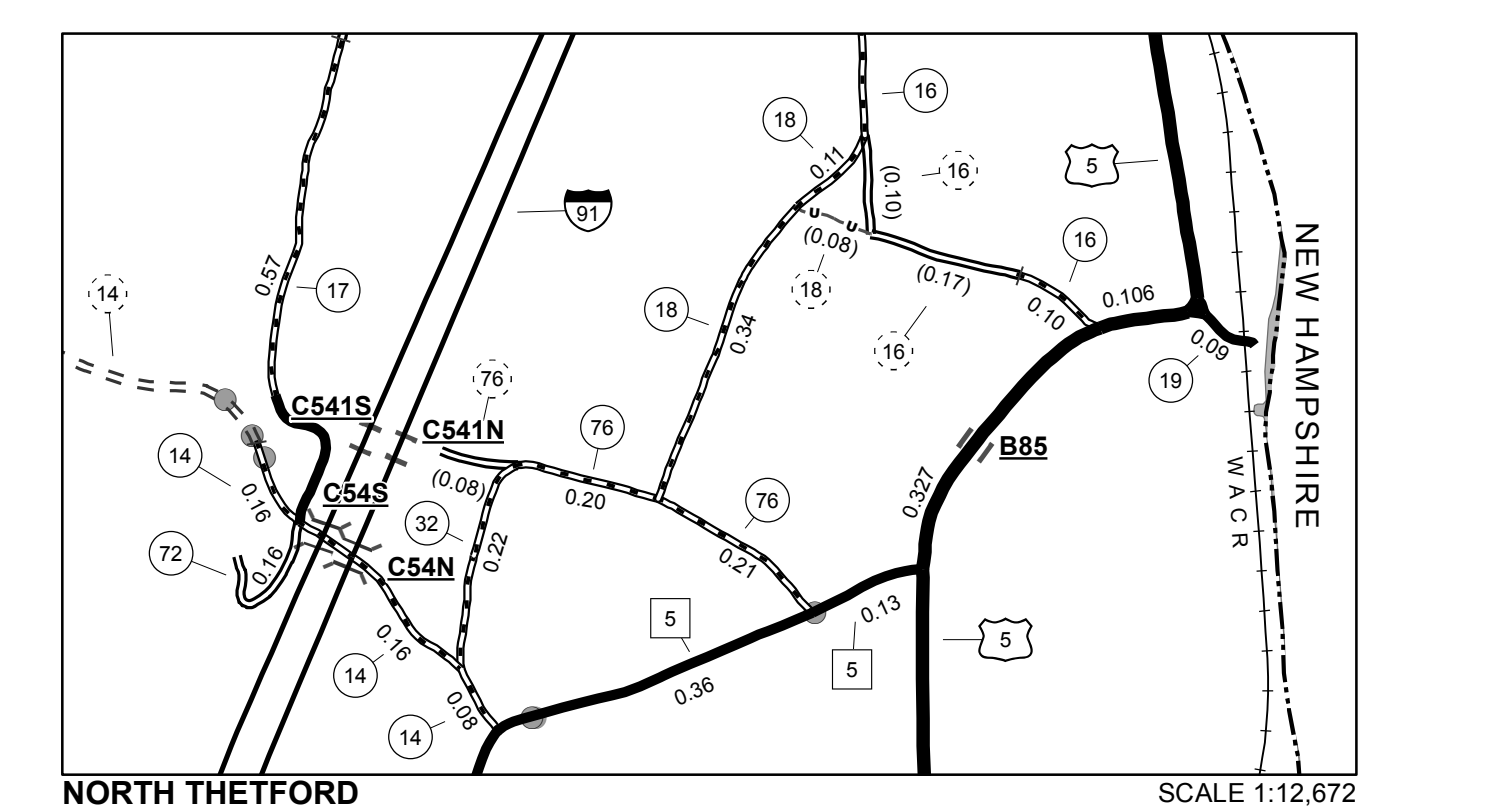
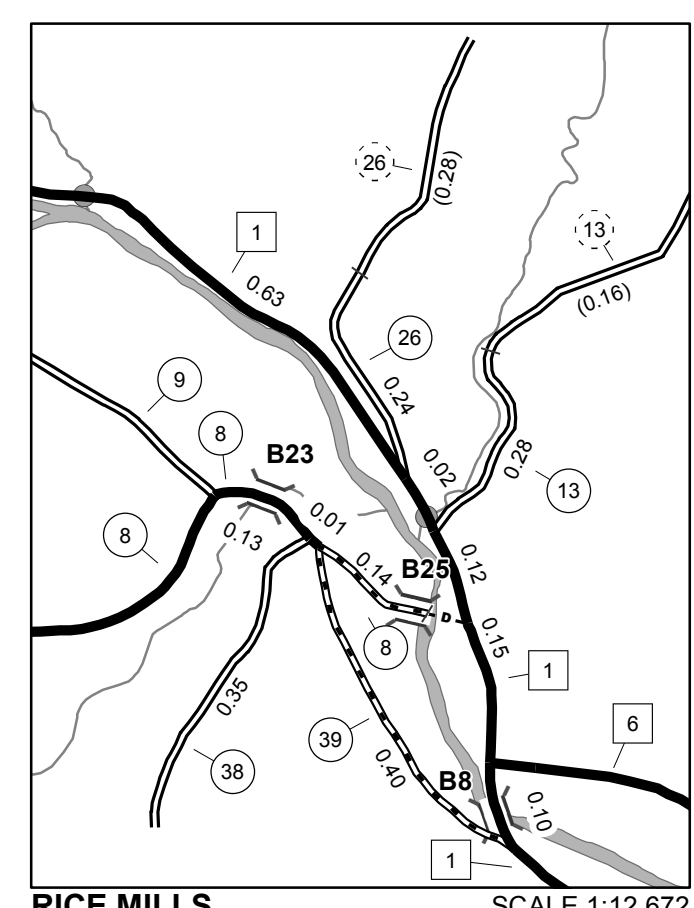
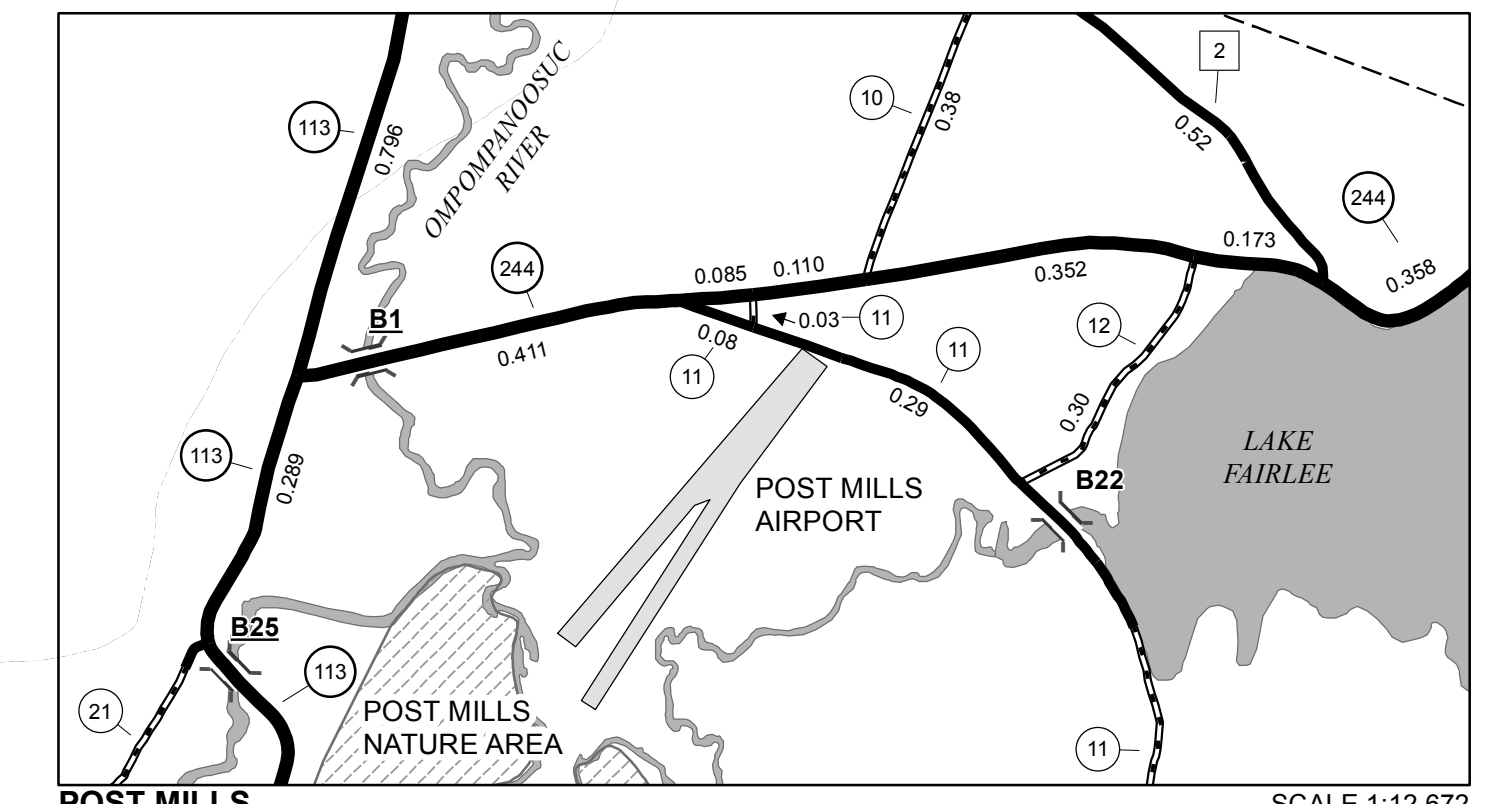
- HIGHWAYS**
- INTERSTATE
 - U.S. ROUTE
 - STATE ROUTE
 - CLASS 1
 - CLASS 2
 - CLASS 3
 - CLASS 4
 - LEGAL TRAIL
- INTERSTATE OR DIVIDED HIGHWAY
 — STATE - HARD SURFACE OR PAVED
 — TOWN - HARD SURFACE OR PAVED
 — GRAVEL
 — SOIL OR GRADED AND DRAINED EARTH
 — UNIMPROVED OR PRIMITIVE
 — IMPASSABLE OR UNTRAVELED
 — LEGAL TRAIL
 — DISCONTINUED
 — HIGHWAY CLASS CHANGE
 — RAILROAD
 — INACTIVE RAILROAD
 NFR NATIONAL FOREST ROAD
 SFH STATE FOREST HIGHWAY
 P PARK AND RIDE

- PUBLIC LAND - GREEN MOUNTAIN NATIONAL FOREST
 — PUBLIC LAND - STATE/MUNICIPAL
- POLITICAL SUBDIVISIONS**
- STATE BOUNDARY
 - COUNTY BOUNDARY
 - TOWN BOUNDARY
 - VILLAGE BOUNDARY
 - URBAN COMPACT BOUNDARY
- WATER BODY
 — STREAM OR BROOK
- BRIDGE OR CULVERT**
- BRIDGE OR CULVERT > 20'
 - BRIDGE OR CULVERT 6' - 20'
 - VOBCIT BRIDGE
 - VOBCIT CULVERT > 6'
- B34 / C34 STATE BRIDGE OR CULVERT IDENTIFIER**
B34 / C34 TOWN BRIDGE OR CULVERT IDENTIFIER

- FEDERAL CLASSIFICATION IDENTIFIER**
- FAU URBAN ARTERIAL OR COLLECTOR
 - MA MINOR ARTERIAL
 - MJC MAJOR COLLECTOR
 - MNC MINOR COLLECTOR
 - PA PRINCIPAL ARTERIAL

DISCLAIMER:
 The untraveled highways (laid-out town highways), discontinued highways, and legal trails hereon are those of which the Agency of Transportation has record; others may exist.

Vermont State Plane Coordinate System
 North American Datum of 1983
 SPCS_Zone_Identifier: 4400
 Geodetic Reference System 80
 4,000-meter grid, Easting - Northing



VERMONT GENERAL HIGHWAY MAP
Town of Thetford
 ORANGE COUNTY
 Transportation District #4

Prepared by the
 Vermont Agency of Transportation
 Division of Policy, Planning and Intermodal Development
 in cooperation with
 U.S. Department of Transportation
 Federal Highway Administration

Mileage as of February 10, 2014
 Map prepared October 06, 2014
 SCALE 1:31,680

0.5 0 0.5 1 1.5 2
 Miles
 0.5 0 0.5 1 1.5 2
 Kilometers