

TOWN HWY. No.	LENGTH IN MILES CLASS 3	CLASS 4
4	2.28	
5	5.20	
6	4.20	
7	2.80	
8		(0.35)
9	0.04	(0.50)
10	1.61	
11	1.15	
12	0.66	(0.60)
13	1.96	
15	0.85	
16	1.46	
17		(0.35)
18	0.84	
19	0.58	
20	0.65	
21	0.95	
22	0.70	
23	2.34	(0.70)
24	2.91	(1.00)
25	0.17	
26	1.73	(0.34)
27	1.19	(0.77)
28	1.15	
29		(0.07)
30	0.25	(1.36)
31	1.07	
33	0.54	
34		(0.75)
35	2.13	
36	0.75	
37	0.68	
38	0.29	
39	0.20	
40	2.30	
41	1.75	
42		(0.28)
43	1.25	
44	0.32	(0.13)
45	0.49	(0.75)
46	0.49	(0.65)
47	0.40	(1.18)
48	1.35	
49		(0.19)
50	0.05	(0.04)
51	0.10	
52	0.16	
54		(0.50)
55	0.06	
56	0.12	
57	0.11	
58	0.07	(0.19)
59	0.31	(0.04)
60	0.02	
61	0.11	
62	0.12	
63	0.12	
64		(0.05)
65	0.12	
66	0.35	
68	0.10	
69	0.50	(0.84)
70	0.45	(0.45)
71	0.30	
74	0.06	
75		(0.35)
76		(0.01)
77		(0.01)
78		(0.16)
TOTAL	51.85	12.38

MILEAGE SUMMARY

CLASS 2		
TH-1	4.630	
TH-2	5.790	
TH-3	5.320	
TOTAL CLASS 2	15.740	
CLASS 3		
TOTAL CLASS 3	51.85	
TOTAL TOWN	67.590	
TOTAL STATE	0.000	

TOTAL, TRAVELED HIGHWAYS, FEB. 10, 2020: 67.590
(Excludes Class 4 and Legal Trail Mileage)

TOWN HWY. No.	LENGTH IN MILES "NOT UP TO STANDARD"
19	(0.30)
46	(0.09)
59	(0.08)
TOTAL	0.47

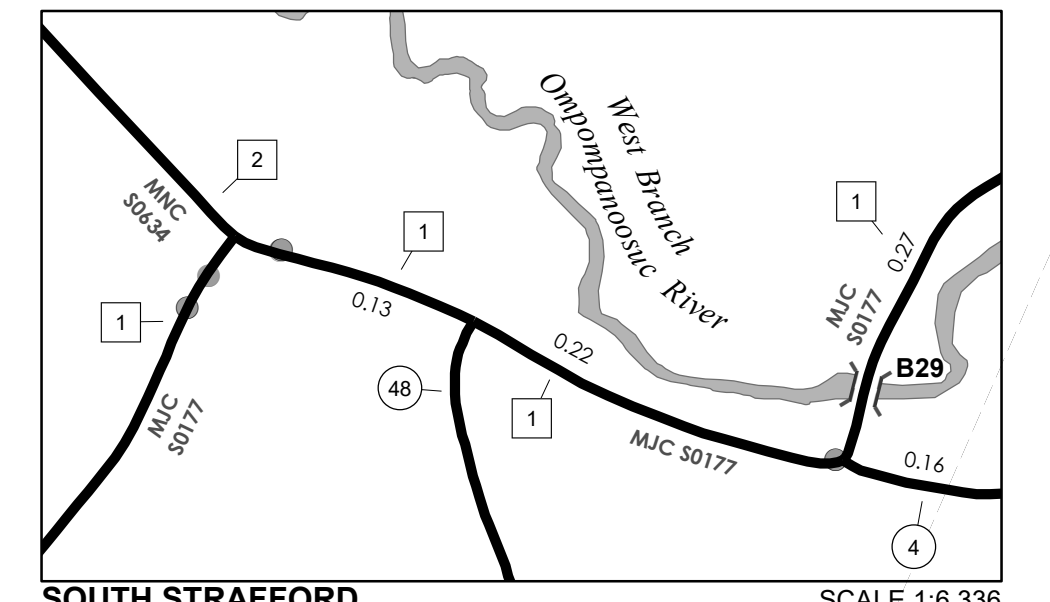
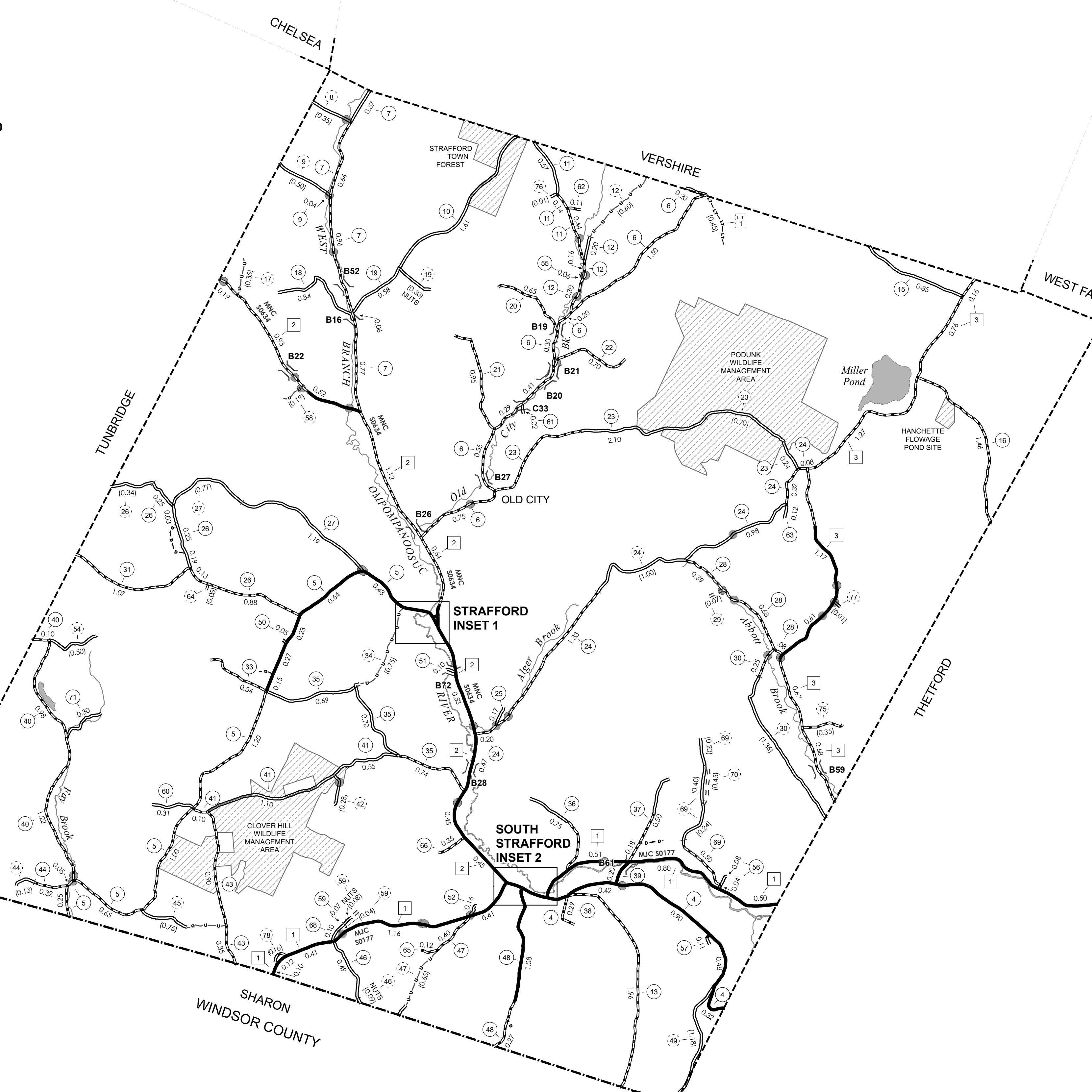
* The sections of the town highways listed above are legally Class 3, but have been deemed "Not Up To Standard" and are functionally Class 4 Town Highways

LEGAL TRAIL No.	LENGTH IN MILES LEGAL TRAIL
1	(0.45)
TOTAL	0.45

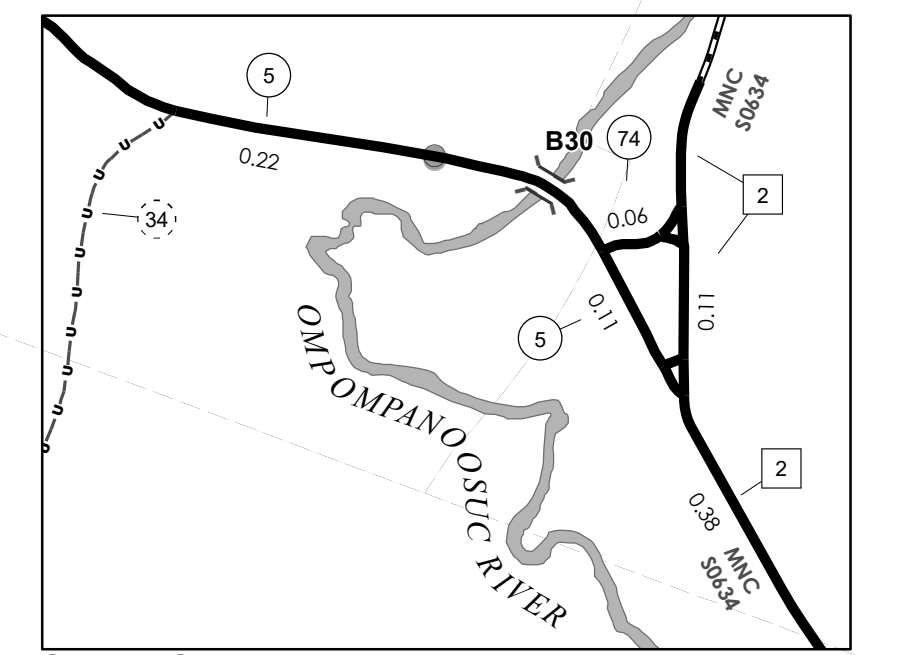
DISCLAIMER:
The untraveled highways (laid-out town highways), discontinued highways, and legal trails herein are those of which the Agency of Transportation has record; others may exist.

Highway and bridge data by the Agency of Transportation. Town short structures drawn from the VTCULVERTS (formerly VOBCIT) online database. All other data from the Vermont Open Geodata Portal. Only named streams shown.

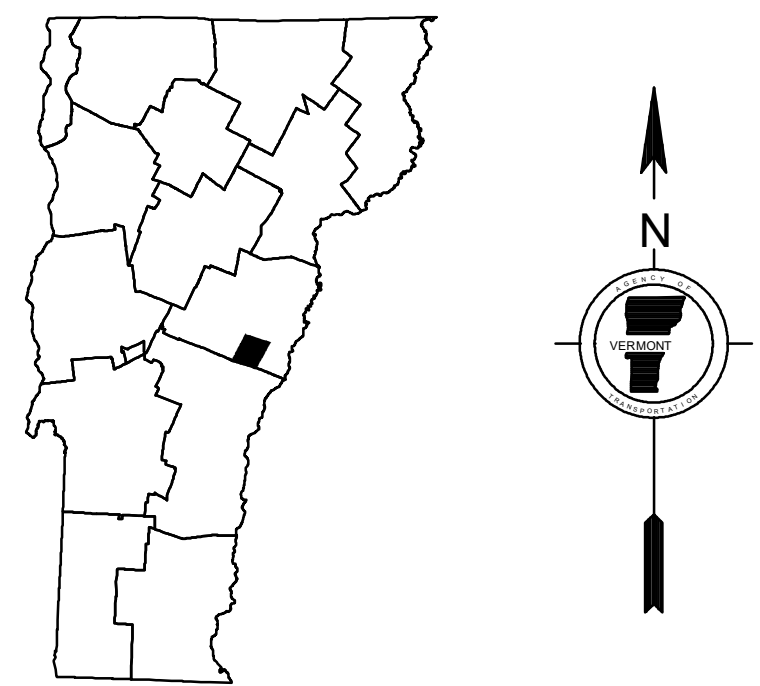
- | | | |
|---------------------------------|------------------------------------|---|
| HIGHWAYS | — INTERSTATE OR DIVIDED HIGHWAY | — STATE BOUNDARY |
| — STATE - HARD SURFACE OR PAVED | — TOWN - HARD SURFACE OR PAVED | — COUNTY BOUNDARY |
| — U.S. ROUTE | — GRAVEL | — TOWN BOUNDARY |
| — STATE ROUTE | — SOIL OR GRADED AND DRAINED EARTH | — VILLAGE BOUNDARY |
| — CLASS 1 | — UNIMPROVED OR PRIMITIVE | — URBAN COMPACT BOUNDARY |
| — CLASS 2 | — IMPASSABLE OR UNTRAVELED | — WATER BODY |
| — CLASS 3 | — LEGAL TRAIL | — STREAM OR BROOK |
| — CLASS 4 | — DISCONTINUED | BRIDGE OR CULVERT |
| — LEGAL TRAIL | — HIGHWAY CLASS CHANGE | — BRIDGE OR CULVERT > 20' |
| P PARK AND RIDE | — RAILROAD | — BRIDGE OR CULVERT 6' - 20' |
| | — INACTIVE RAILROAD | — BIKE PATH STRUCTURE |
| | — PUBLIC LAND - NATIONAL FOREST | — VTCULVERTS BRIDGE |
| | — PUBLIC LAND - STATE/MUNICIPAL | — VTCULVERTS CULVERT > 6' |
| | — NATIONAL FOREST ROAD | B34 / C34 STATE BRIDGE OR CULVERT IDENTIFIER |
| | — STATE FOREST HIGHWAY | B34 / C34 TOWN BRIDGE OR CULVERT IDENTIFIER |
| | | FEDERAL CLASSIFICATION IDENTIFIER |
| | | MA MINOR ARTERIAL |
| | | MJC MAJOR COLLECTOR |
| | | MNC MINOR COLLECTOR |
| | | PA PRINCIPAL ARTERIAL |



0 0.08 0.16 Miles



0 0.08 0.16 Miles



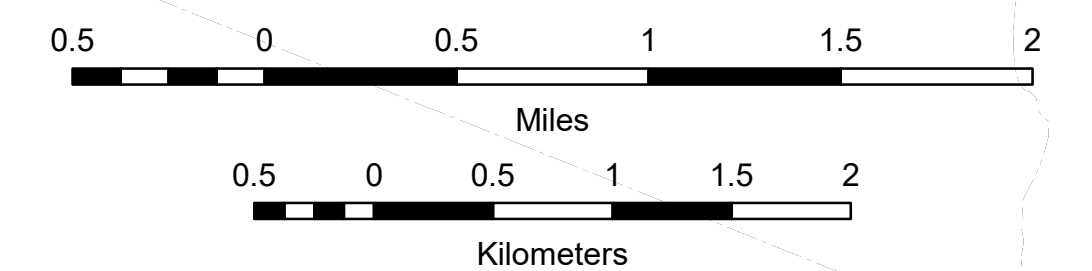
VERMONT
GENERAL HIGHWAY MAP
Town of Strafford

ORANGE COUNTY
Transportation District #4

Prepared by the
Vermont Agency of Transportation
Division of Policy, Planning and Intermodal Development
in cooperation with
U.S. Department of Transportation
Federal Highway Administration

Mileage as of February 10, 2020
Map prepared November 03, 2020

SCALE 1:31,680



Vermont State Plane Coordinate System
North American Datum of 1983
SPCS_Zone_Identifier: 4400
Geodetic Reference System 80
4,000-meter grid, Easting - Northing