

TOWN HWY. No.	LENGTH IN MILES CLASS 3	CLASS 4
4	2.28	
5	5.20	
6	4.20	
7	2.80	
8		(0.35)
9	0.04	(0.50)
10	1.61	
11	1.15	
12	0.66	(0.60)
13	1.96	
15	0.85	
16	1.46	
17		(0.35)
18	0.84	
19	0.58	
20	0.65	
21	0.95	
22	0.70	
23	2.34	(0.70)
24	2.91	(1.00)
25	0.17	
26	1.73	(0.34)
27	1.19	(0.77)
28	1.15	
29		(0.07)
30	0.25	(1.36)
31	1.07	
33	0.54	
34		(0.75)
35	2.13	
36	0.75	
37	0.68	
38	0.29	
39	0.20	
40	2.30	
41	1.75	
42		(0.28)
43	1.25	
44	0.32	(0.13)
45		(0.75)
46	0.49	
47	0.40	(0.65)
48	1.35	
49		(1.18)
50	0.05	
51	0.10	
52	0.16	
54		(0.50)
55	0.06	
56	0.12	
57	0.11	
58		(0.19)
59	0.07	(0.04)
60	0.31	
61	0.02	
62	0.11	
63	0.12	
64		(0.05)
65	0.12	
66	0.35	
68	0.10	
69	0.50	(0.84)
70		(0.45)
71	0.30	
74	0.06	
75		(0.35)
76		(0.01)
77		(0.01)
78		(0.16)
TOTAL	51.85	12.38

MILEAGE SUMMARY

CLASS	TH-1	TH-2	TH-3	TOTAL CLASS	STATE
CLASS 2	4.630	5.790	5.320	TOTAL CLASS 2	15.740
CLASS 3				TOTAL CLASS 3	51.85
				TOTAL TOWN	67.590
				TOTAL STATE	0.000

TOTAL, TRAVELED HIGHWAYS, FEB. 10, 2013: 67.590
(Excludes Class 4, Legal Trail, and Unidentified Corridor Mileage)

TOWN HWY. No.	LENGTH IN MILES "NOT UP TO STANDARD"
19	(0.30)
46	(0.09)
59	(0.08)
TOTAL	0.47

* The sections of the town highways listed above are legally Class 3, but have been deemed "Not Up To Standard" and are functionally Class 4 Town Highways

LEGAL TRAIL No.	LENGTH IN MILES LEGAL TRAIL
1	(0.45)
TOTAL	0.45

HIGHWAYS

- INTERSTATE
- U.S. ROUTE
- STATE ROUTE
- CLASS 1
- CLASS 2
- CLASS 3
- CLASS 4
- LEGAL TRAIL

INTERSTATE OR DIVIDED HIGHWAY

STATE - HARD SURFACE OR PAVED

TOWN - HARD SURFACE OR PAVED

GRAVEL

SOIL OR GRADED AND DRAINED EARTH

UNIMPROVED OR PRIMITIVE

IMPASSABLE OR UNTRAVELED

LEGAL TRAIL

DISCONTINUED

HIGHWAY CLASS CHANGE

RAILROAD

INACTIVE RAILROAD

NFR NATIONAL FOREST ROAD

SFH STATE FOREST HIGHWAY

P PARK AND RIDE

PUBLIC LAND - GREEN MOUNTAIN NATIONAL FOREST

PUBLIC LAND - STATE/MUNICIPAL

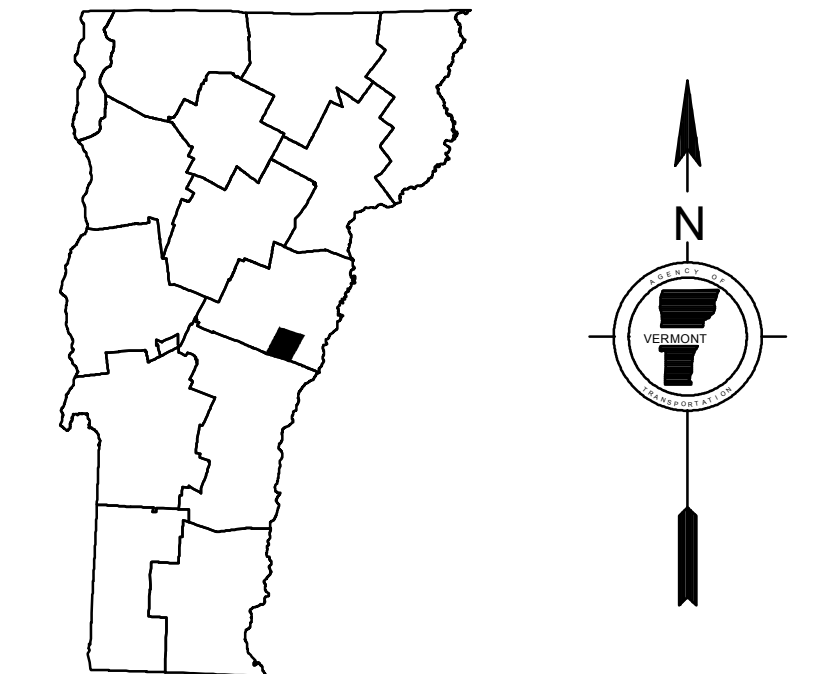
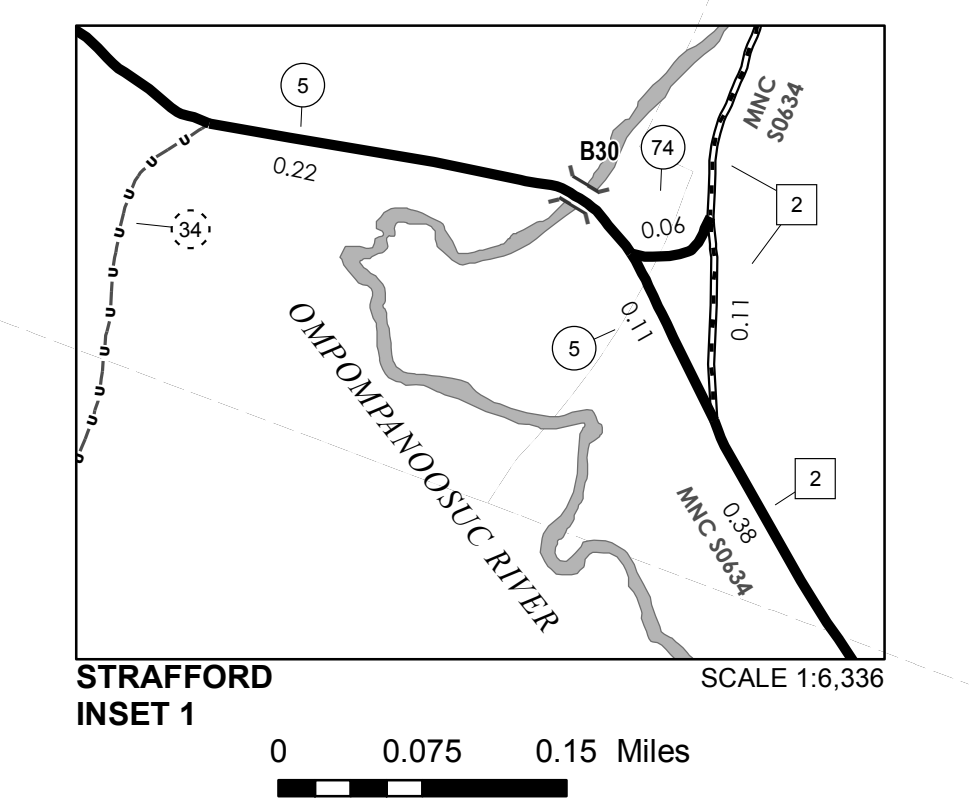
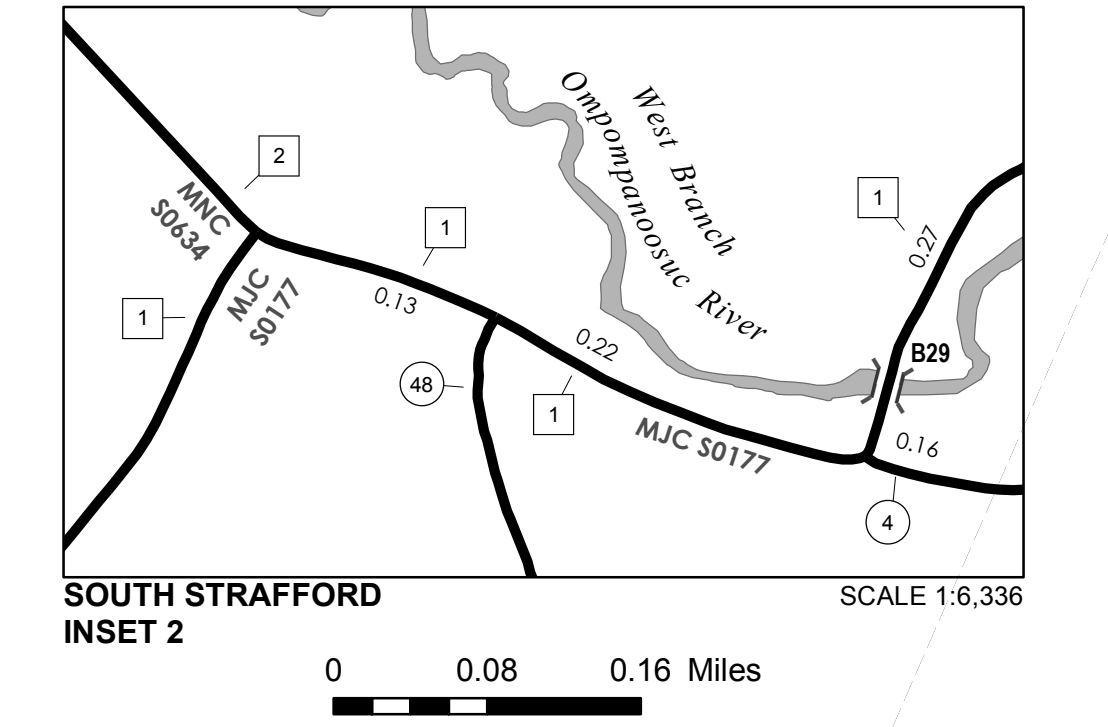
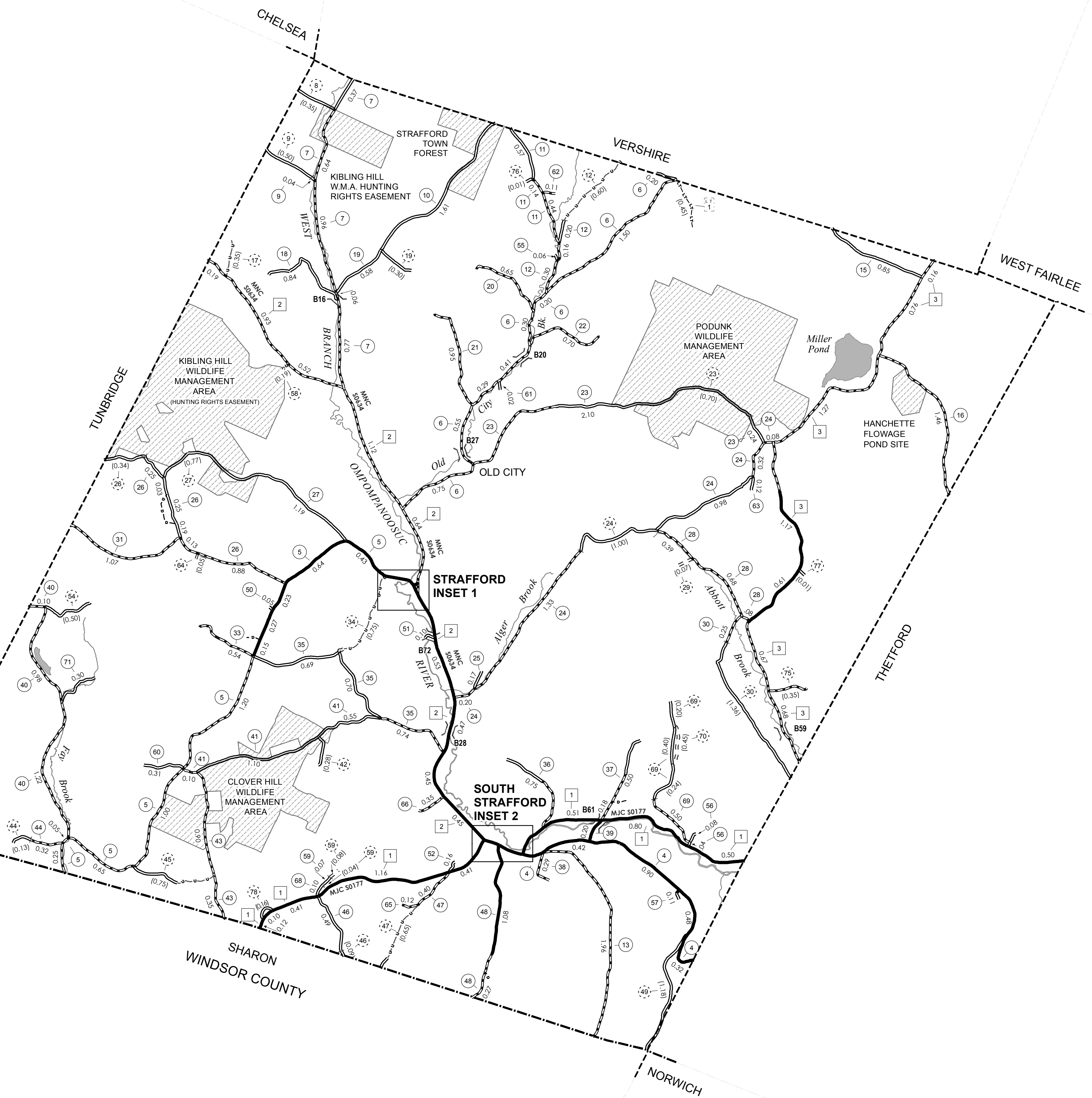
POLITICAL SUBDIVISIONS

- STATE BOUNDARY
- COUNTY BOUNDARY
- TOWN BOUNDARY
- VILLAGE BOUNDARY
- URBAN COMPACT BOUNDARY
- WATER BODY
- STREAM OR BROOK
- BRIDGE OR CULVERT
- BRIDGE OR CULVERT GREATER THAN 20'
- BRIDGE OR CULVERT 6' - 20'
- STATE BRIDGE OR CULVERT IDENTIFIER
- TOWN BRIDGE OR CULVERT IDENTIFIER

FEDERAL CLASSIFICATION IDENTIFIER

- FAU URBAN ARTERIAL OR COLLECTOR
- MA MINOR ARTERIAL
- MJC MAJOR COLLECTOR
- MNC MINOR COLLECTOR
- PA PRINCIPAL ARTERIAL

DISCLAIMER:
The untraveled highways (laid-out town highways), discontinued highways, and legal trails hereon are those of which the Agency of Transportation has record; others may exist.
Highway and bridge data by the Agency of Transportation. All other data from the Vermont Center for Geographic Information. Only named streams are shown.

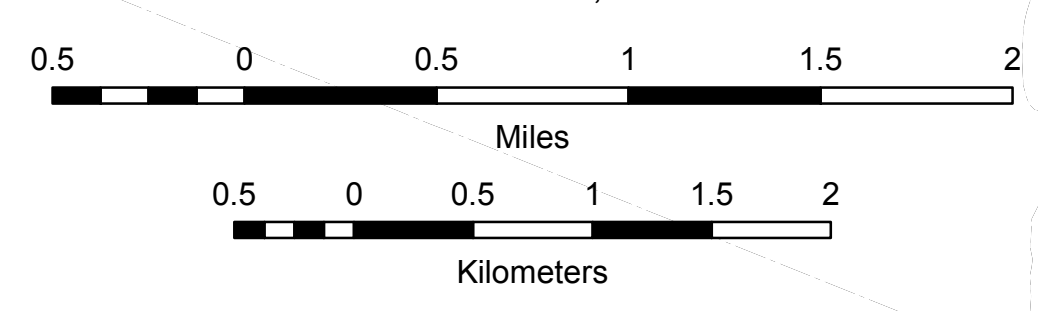


VERMONT
GENERAL HIGHWAY MAP
Town of Strafford

ORANGE COUNTY
Transportation District #4

Prepared by the
Vermont Agency of Transportation
Division of Policy, Planning and Intermodal Development
in cooperation with
U.S. Department of Transportation
Federal Highway Administration

Mileage as of February 10, 2013
Map prepared October 10, 2013
SCALE 1:31,680



Vermont State Plane Coordinate System
North American Datum of 1983
SPCS_Zone_Identifier: 4400
Geodetic Reference System 80
4,000-meter grid, Easting - Northing