

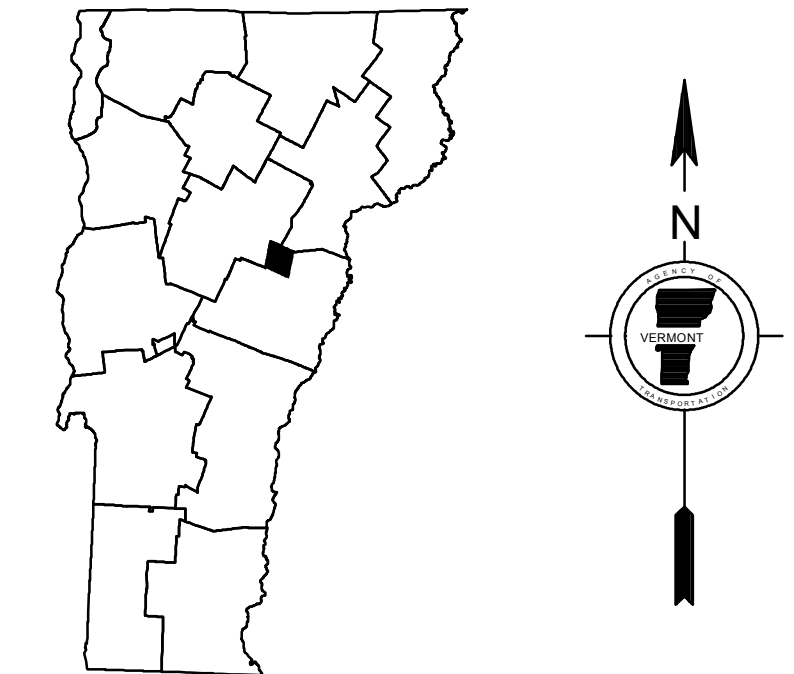
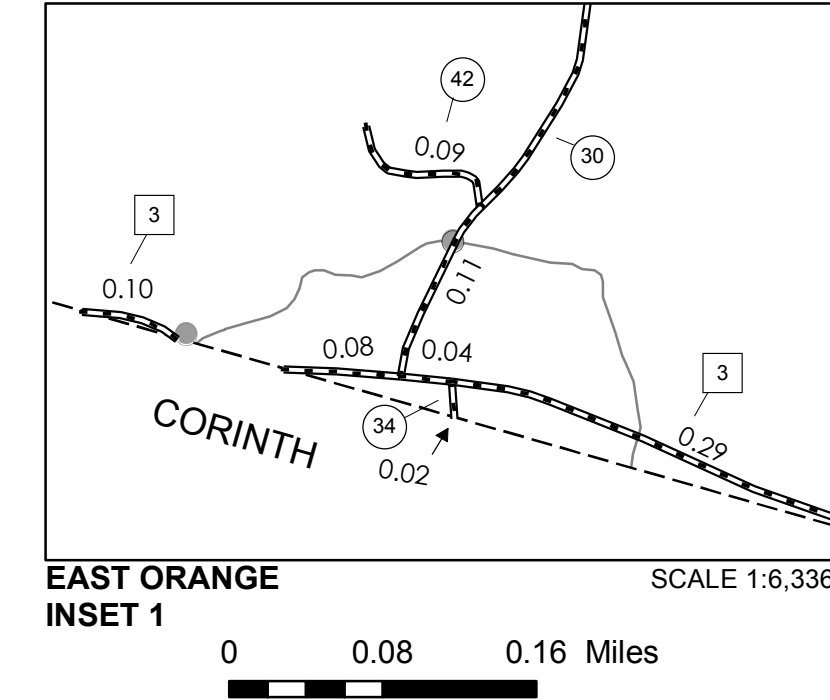


TOWN HWY. No.	LENGTH IN MILES CLASS 3	LENGTH IN MILES CLASS 4	LEGAL TRAIL No.	LENGTH IN MILES LEGAL TRAIL
4	1.88		1	(3.24)
5	0.76		2	(0.94)
7	0.35	(0.62)		
8	0.30			
10		(0.55)		
11	0.06			
12	3.56			
13	0.18			
14	0.57			
17		(0.57)		
19	0.64			
20	1.08	(0.14)		
21	2.31			
22	0.30			
23		(0.40)		
24	3.18			
25	1.13			
26	1.24			
27	0.91			
28	0.57			
29	0.06	(0.21)		
30	2.86	(0.62)		
31	0.43			
32	0.32			
33	0.43	(0.25)		
34	0.02			
35	2.08			
37	0.14			
38		(0.02)		
39	0.30			
40	0.34			
41	0.33			
42	0.09			
43	0.04			
44	0.07			
45	0.36			
46	0.09			
47	0.25			
TOTAL	27.23	3.38		

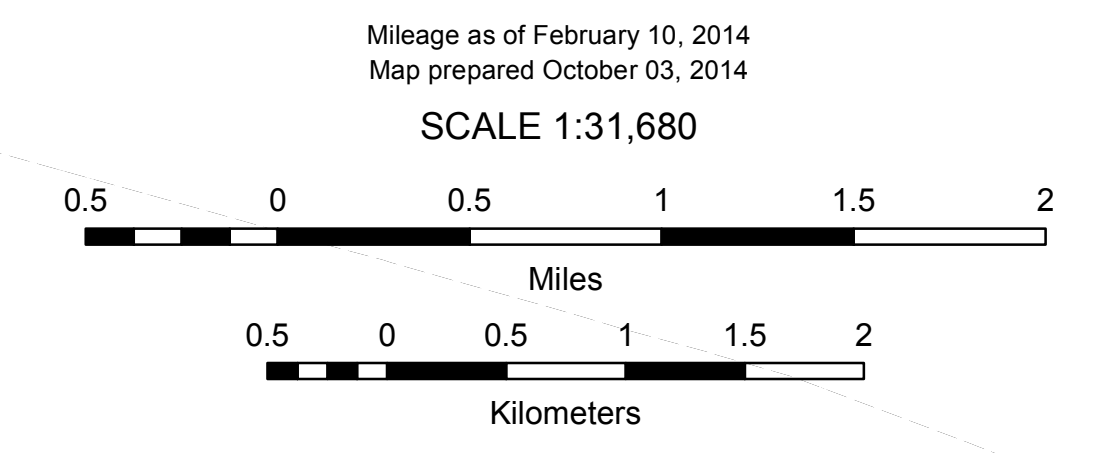
MILEAGE SUMMARY

CLASS 2			
TH-1	4.950		
TH-2	1.910		
TH-3	0.780		
TOTAL CLASS 2		7.640	
CLASS 3			
TOTAL CLASS 3	27.23		
TOTAL TOWN		34.870	
STATE HIGHWAY			
VT-25	0.306		
VT-110	1.790		
TOTAL STATE HIGHWAY		2.096	
US HIGHWAY			
US-302	6.268		
TOTAL US HIGHWAY		6.268	
TOTAL STATE		8.364	

TOTAL TRAVELED HIGHWAYS, FEB. 10, 2014: 43.234
(Excludes Class 4, Legal Trail, and Unidentified Corridor Mileage)



VERMONT
GENERAL HIGHWAY MAP
Town of Orange
 ORANGE COUNTY
 Transportation District #6
 Prepared by the
 Vermont Agency of Transportation
 Division of Policy, Planning and Intermodal Development
 in cooperation with
 U.S. Department of Transportation
 Federal Highway Administration



- HIGHWAYS**
 - INTERSTATE
 - U.S. ROUTE
 - STATE ROUTE
 - CLASS 1
 - CLASS 2
 - CLASS 3
 - CLASS 4
 - LEGAL TRAIL
- INTERSTATE OR DIVIDED HIGHWAY
- STATE - HARD SURFACE OR PAVED
- TOWN - HARD SURFACE OR PAVED
- GRAVEL
- SOIL OR GRADED AND DRAINED EARTH
- UNIMPROVED OR PRIMITIVE
- IMPASSABLE OR UNTRAVELED
- LEGAL TRAIL
- DISCONTINUED
- HIGHWAY CLASS CHANGE
- RAILROAD
- INACTIVE RAILROAD
- NFR NATIONAL FOREST ROAD
- SFH STATE FOREST HIGHWAY
- P PARK AND RIDE
- PUBLIC LAND - GREEN MOUNTAIN NATIONAL FOREST
- PUBLIC LAND - STATE/MUNICIPAL
- POLITICAL SUBDIVISIONS**
 - STATE BOUNDARY
 - COUNTY BOUNDARY
 - TOWN BOUNDARY
 - VILLAGE BOUNDARY
 - URBAN COMPACT BOUNDARY
 - WATER BODY
 - STREAM OR BROOK
 - BRIDGE OR CULVERT**
 - BRIDGE OR CULVERT > 20'
 - BRIDGE OR CULVERT 6' - 20'
 - VOBCIT BRIDGE
 - VOBCIT CULVERT > 6'
 - B34 / C34 STATE BRIDGE OR CULVERT IDENTIFIER
 - B34 / C34 TOWN BRIDGE OR CULVERT IDENTIFIER
- FEDERAL CLASSIFICATION IDENTIFIER**
 - FAU URBAN ARTERIAL OR COLLECTOR
 - MA MINOR ARTERIAL
 - MJC MAJOR COLLECTOR
 - MNC MINOR COLLECTOR
 - PA PRINCIPAL ARTERIAL

DISCLAIMER:
 The untraveled highways (laid-out town highways), discontinued highways, and legal trails hereon are those of which the Agency of Transportation has record; others may exist.

Vermont State Plane Coordinate System
 North American Datum of 1983
 SPCS_Zone_Identifier: 4400
 Geodetic Reference System 80
 4,000-meter grid, Easting - Northing