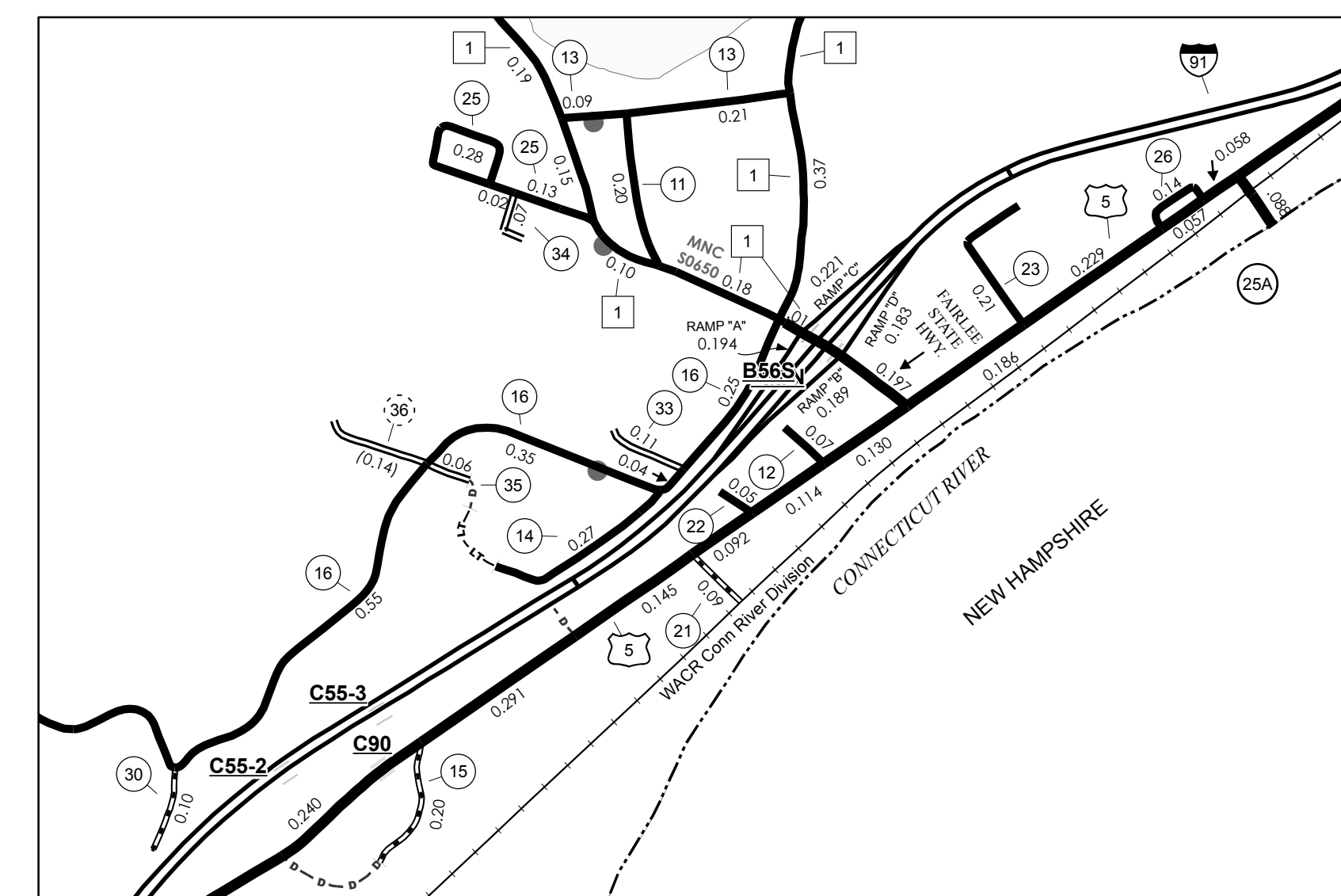


TOWN HWY. NO.	LENGTH IN MILES CLASS 3	LENGTH IN MILES CLASS 4
2	0.11	
3		(2.94)
4		(0.52)
5	2.09	
6	0.77	
8	0.44	(1.38)
9	0.15	
10	0.60	(0.15)
11	0.20	
12	0.07	
13	0.30	
14	0.27	
15	0.20	
16	2.12	
17	1.02	
18	0.84	
19	0.71	
20	0.05	
21	0.09	
22	0.05	
23	0.21	
24	0.05	
25	0.43	
26	0.14	
28	0.22	(0.08)
30	0.10	
33	0.11	
34	0.07	
35	0.06	
36		(0.14)
37		(1.45)
TOTAL	11.47	6.66

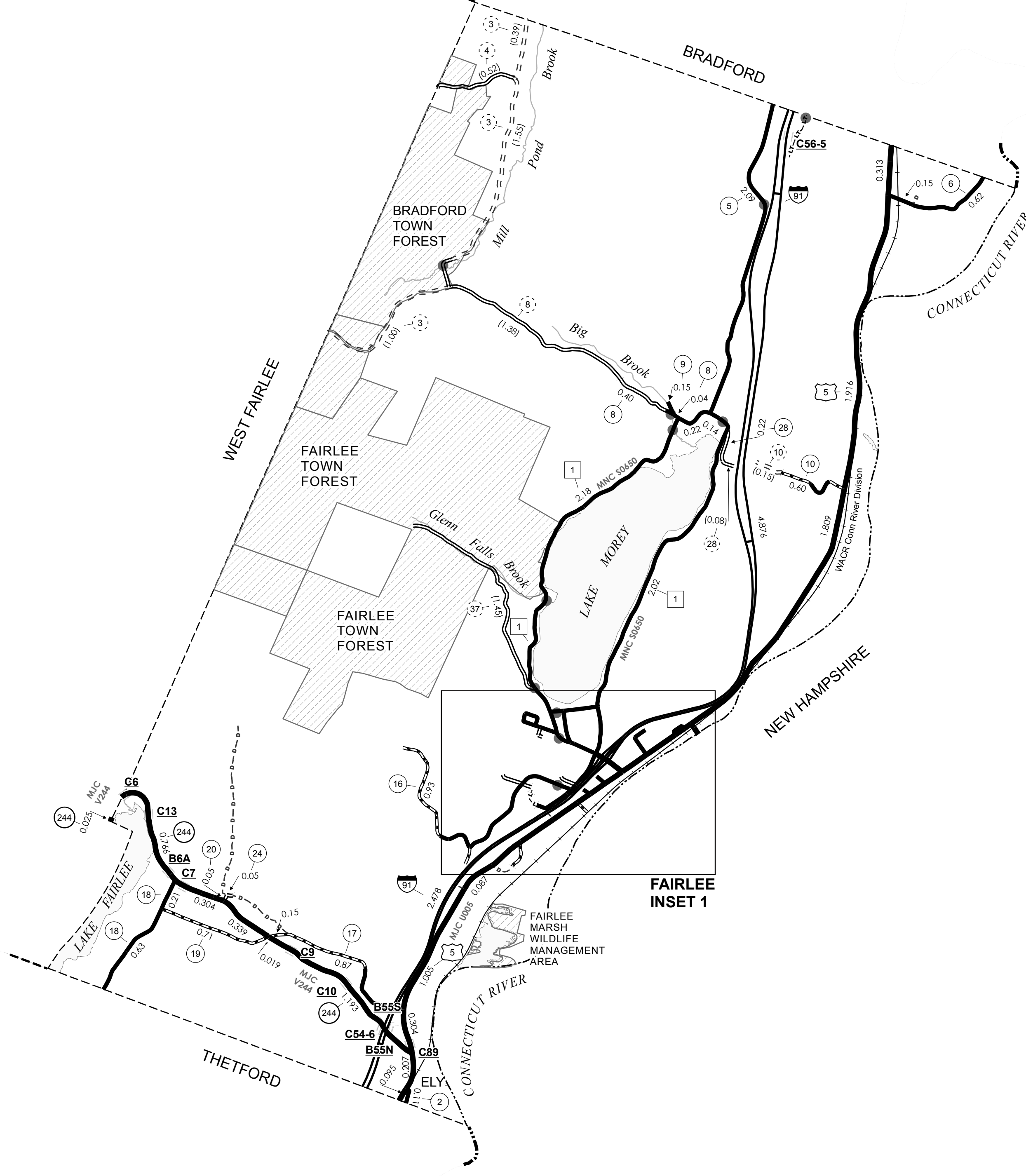
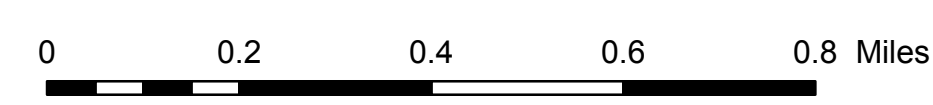
MILEAGE SUMMARY

CLASS 2	5.560	
TH-1		TOTAL CLASS 2 5.560
CLASS 3		TOTAL CLASS 3 11.470
TOTAL TOWN		17.030
STATE HIGHWAY		
VT-25A	0.088	
VT-244	2.646	
NSH-FSH	0.197	
TOTAL STATE HIGHWAY		2.931
US HIGHWAY		
US-5	7.278	
TOTAL US HIGHWAY		7.278
TOTAL STATE		10.209
INTERSTATE		
I-91	7.354	
TOTAL INTERSTATE		7.354
INTERSTATE - Ramp		
I-91	0.787	
TOTAL INTERSTATE - Ramp		0.787
TOTAL INTERSTATE		8.141

TOTAL, TRAVELED HIGHWAYS, FEB. 10, 2010: 35.380
(Excludes Class 4 and Legal Trail Mileage)



FAIRLEE INSET 1 INSET SCALE 1:12672



- HIGHWAYS**
- INTERSTATE
 - U.S. ROUTE
 - STATE ROUTE
 - CLASS 1
 - CLASS 2
 - CLASS 3
 - CLASS 4
 - LEGAL TRAIL
 - INTERSTATE OR DIVIDED HIGHWAY
 - STATE - HARD SURFACE OR PAVED
 - TOWN - HARD SURFACE OR PAVED
 - GRAVEL
 - SOIL OR GRADED AND DRAINED EARTH
 - UNIMPROVED OR PRIMITIVE
 - IMPASSABLE OR UNTRAVELED
 - LEGAL TRAIL
 - DISCONTINUED
 - HIGHWAY CLASS CHANGE
 - RAILROAD

- PUBLIC LAND**
- POLITICAL SUBDIVISIONS**
- STATE BOUNDARY
 - COUNTY BOUNDARY
 - TOWN BOUNDARY
 - VILLAGE BOUNDARY
 - URBAN COMPACT BOUNDARY
 - WATER BODIES
 - STREAM OR BROOK
- BRIDGE OR CULVERT**
- BRIDGE OR CULVERT GREATER THAN 20'
 - BRIDGE OR CULVERT 6' - 20'
 - TOWN SHORT STRUCTURE
- B34 / C34 STATE BRIDGE OR CULVERT IDENTIFIER**
- B34 / C34 TOWN BRIDGE OR CULVERT IDENTIFIER**

- FEDERAL CLASSIFICATION IDENTIFIER**
- FAU URBAN ARTERIAL OR COLLECTOR
 - MA MINOR ARTERIAL
 - MJC MAJOR COLLECTOR
 - MNC MINOR COLLECTOR
 - PA PRINCIPAL ARTERIAL

STRUCTURES - SURFACE WATER NOTE:

STRUCTURES:
Town short structures (bridges or culverts from 4-feet to less than 20-feet) are drawn from the Vermont Online Bridge & Culvert Inventory Tool (VOBCIT) database.
NOTE: Town shorts are not consistently tagged within VOBCIT.

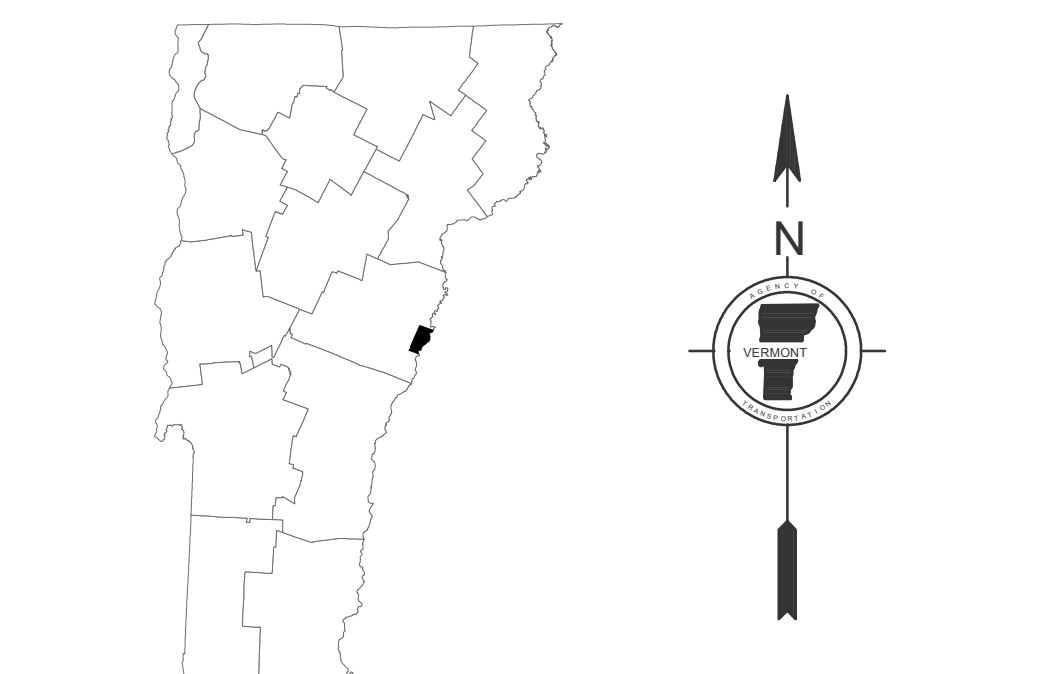
The surface waters are from the Vermont Hydrological Dataset (VHD). Only the named streams are shown.

DISCLAIMER:

The untraveled highways (laid-out town highways), discontinued highways, and legal trails shown hereon are those of which the Agency of Transportation has record; others may exist.

Highway and bridge data by the Agency of Transportation. All other data from the Vermont Center for Geographic Information.

Vermont State Plane Coordinate System
North American Datum of 1983
SPCS Zone Identifier: 4400
Geodetic Reference System 80
4,000-meter grid, Easting - Northing



VERMONT GENERAL HIGHWAY MAP
Town of Fairlee

ORANGE COUNTY
Transportation District #7
Prepared by the
Vermont Agency of Transportation
Division of Planning, Outreach
and Community Affairs
in cooperation with
U.S. Department of Transportation
Federal Highway Administration

