

TOWN HWY. No.	CLASS	LENGTH IN MILES
7	3	0.24
10	3	2.88
11	3	0.19
12	3	2.16
13	3	1.40
14	3	0.50
15	3	0.19
16	3	0.15
17	3	2.55
18	3	0.10
19	3	4.00
20	3	0.10
21	3	0.40
22	3	3.30
23	3	0.80
24	3	1.13
26	3	0.24
27	3	0.95
28	3	0.52
31	3	2.35
32	3	1.26
33	3	0.15
34	3	1.78
35	3	3.74
36	3	0.30
37	3	0.47
38	3	0.54
39	3	0.62
40	3	0.12
41	3	0.20
42	3	0.25
43	3	0.64
44	3	0.38
45	3	0.21
46	3	0.06
47	3	0.80
48	3	2.55
49	3	0.05
50	3	0.50
51	3	0.23
52	3	0.55
53	3	0.41
54	3	0.54
55	3	0.10
56	3	0.05
57	3	0.48
58	3	0.35
59	3	0.71
61	3	0.12
62	3	0.08
63	3	0.08
64	3	1.18
66	3	0.07
67	3	0.15
68	3	0.10
69	3	0.08
70	3	0.05
71	3	0.07
74	3	1.00
75	3	0.20
76	3	0.35
TOTAL	3	41.77

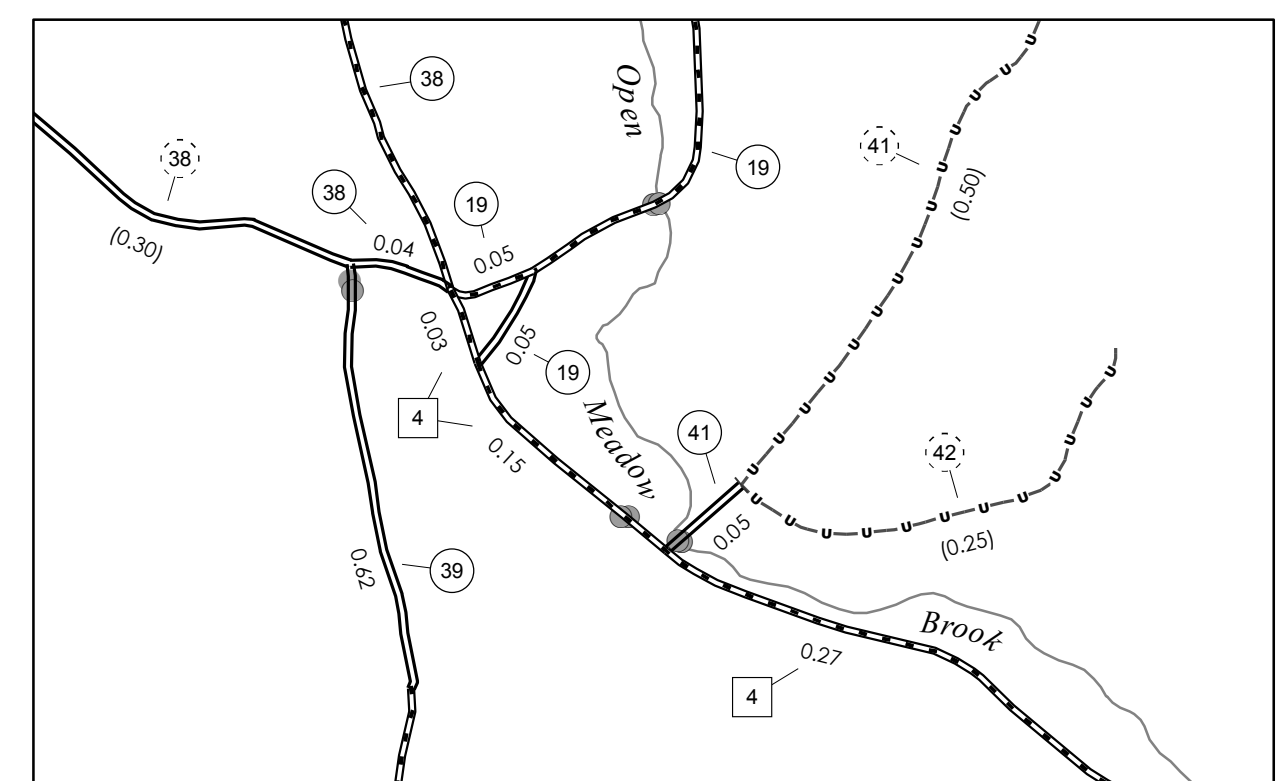
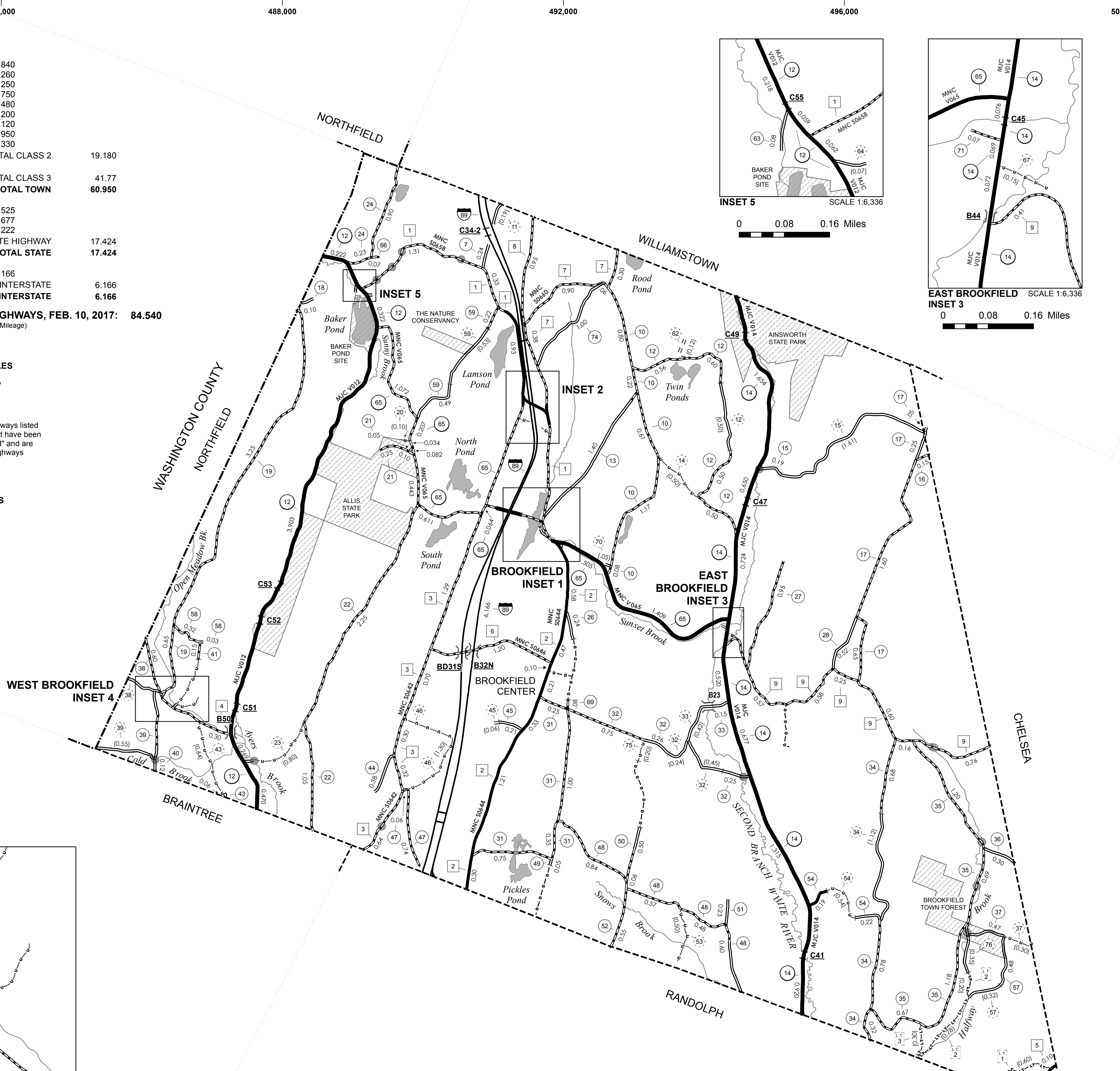
CLASS	LENGTH IN MILES
CLASS 2	19.180
CLASS 3	41.77
TOTAL CLASS 3	60.950
STATE HIGHWAY	17.424
INTERSTATE	6.166
TOTAL STATE HIGHWAY	17.424
TOTAL STATE	17.424

TOTAL, TRAVELED HIGHWAYS, FEB. 10, 2017: 84.540
(Excludes Class 4 and Legal Trail Mileage)

TOWN HWY. No.	LENGTH IN MILES "NOT UP TO STANDARD"
59	0.02
TOTAL	0.02

*The sections of the town highways listed above are legally Class 3, but have been deemed "Not Up To Standard" and are functionally Class 4 Town Highways

LEGAL TRAIL No.	LENGTH IN MILES
1	0.60
2	0.98
3	0.30
TOTAL	1.88



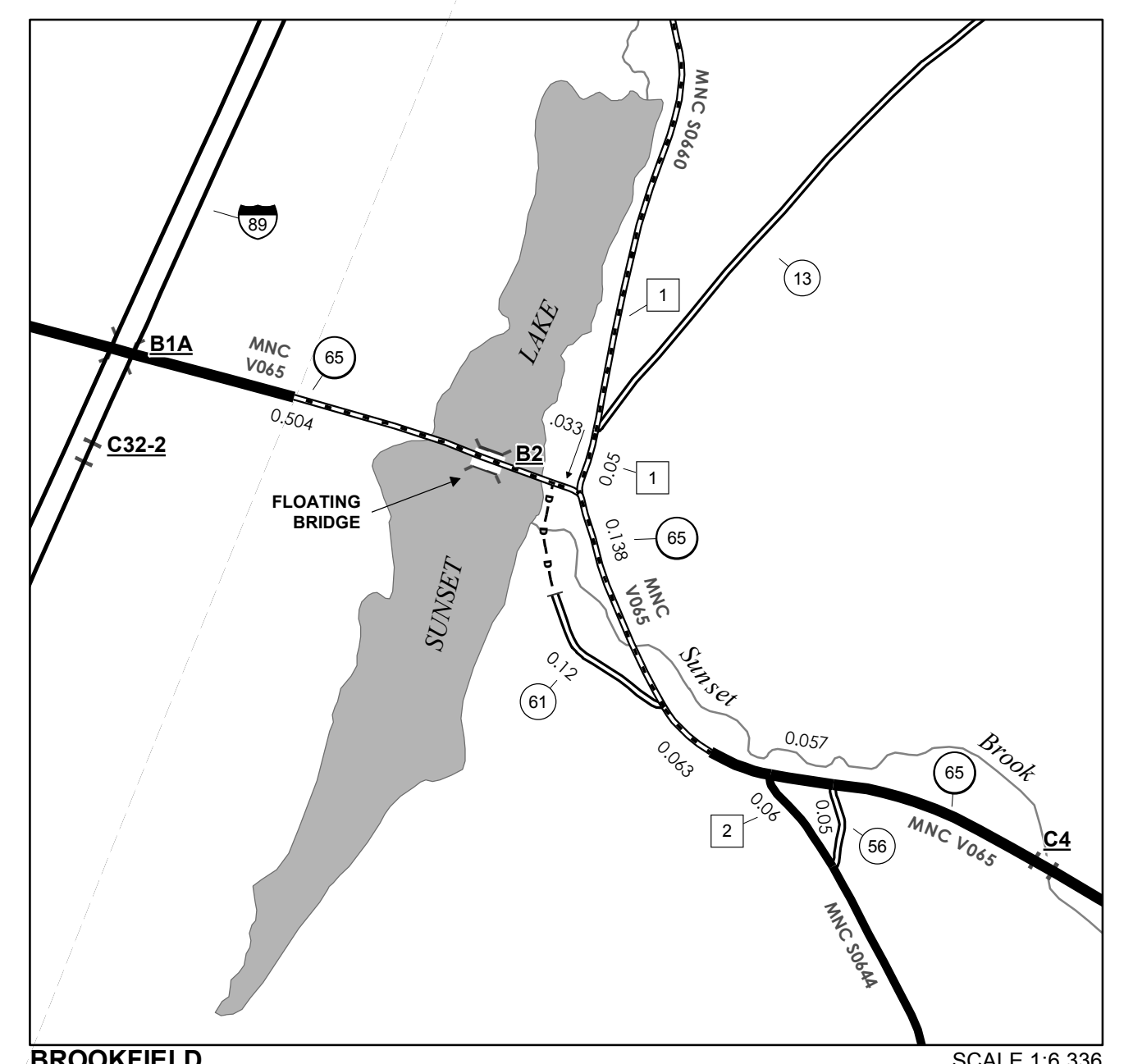
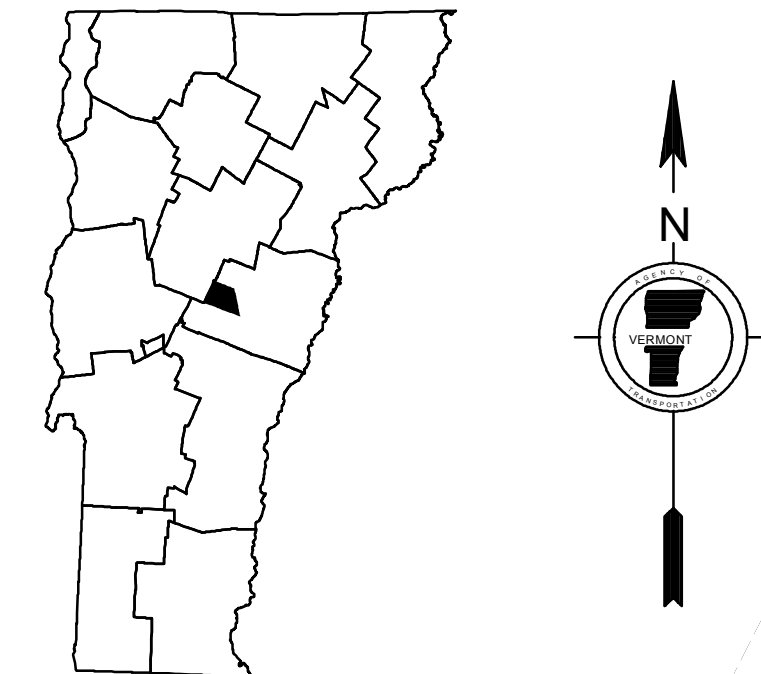
WEST BROOKFIELD INSET 4 SCALE 1:6,336

- HIGHWAYS**
 - INTERSTATE OR DIVIDED HIGHWAY
 - STATE - HARD SURFACE OR PAVED
 - TOWN - HARD SURFACE OR PAVED
 - GRAVEL
 - SOIL OR GRADED AND DRAINED EARTH
 - UNIMPROVED OR PRIMITIVE
 - IMPASSABLE OR UNTRAVELED
 - LEGAL TRAIL
 - DISCONTINUED
 - HIGHWAY CLASS CHANGE
 - RAILROAD
 - INACTIVE RAILROAD
 - PUBLIC LAND - NATIONAL FOREST
 - PUBLIC LAND - STATE/MUNICIPAL
 - NFR NATIONAL FOREST ROAD
 - SFH STATE FOREST HIGHWAY
- POLITICAL SUBDIVISIONS**
 - STATE BOUNDARY
 - COUNTY BOUNDARY
 - TOWN BOUNDARY
 - VILLAGE BOUNDARY
 - URBAN COMPACT BOUNDARY
 - WATER BODY
 - STREAM OR BROOK
- BRIDGE OR CULVERT**
 - BRIDGE OR CULVERT > 20'
 - BRIDGE OR CULVERT 6' - 20'
 - BIKE PATH STRUCTURE
 - VOBCIT BRIDGE
 - VOBCIT CULVERT > 6'
 - B34 / C34 STATE BRIDGE OR CULVERT IDENTIFIER
 - B34 / C34 TOWN BRIDGE OR CULVERT IDENTIFIER
- FEDERAL CLASSIFICATION IDENTIFIER**
 - MA MINOR ARTERIAL
 - MJC MAJOR COLLECTOR
 - MNC MINOR COLLECTOR
 - PA PRINCIPAL ARTERIAL

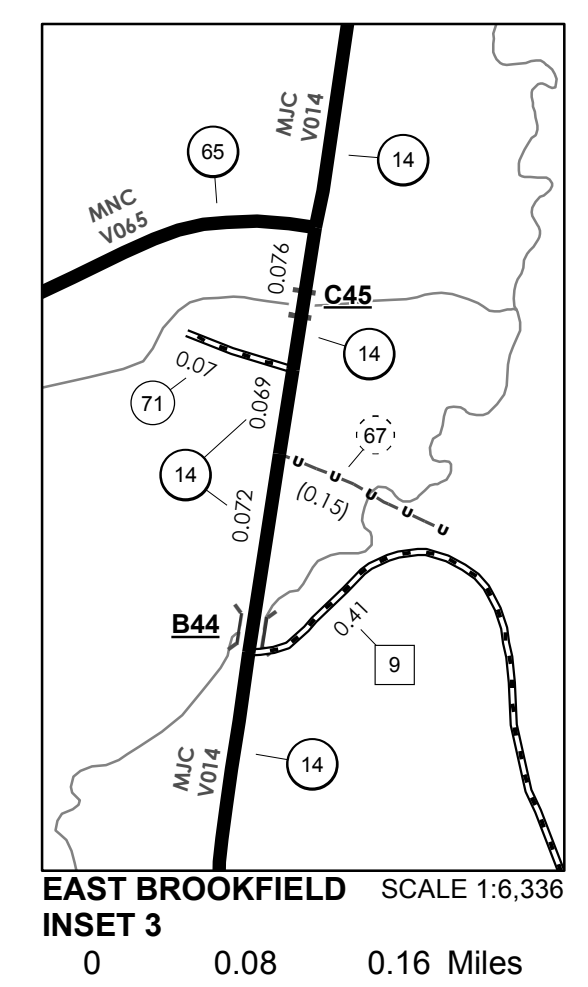
Vermont State Plane Coordinate System
North American Datum of 1983
SPCS Zone Identifier: 4400
Geodetic Reference System 80
4,000-meter grid, Easting - Northing

DISCLAIMER:
The untraveled highways (laid-out town highways), discontinued highways, and legal trails herein are those of which the Agency of Transportation has record; others may exist.

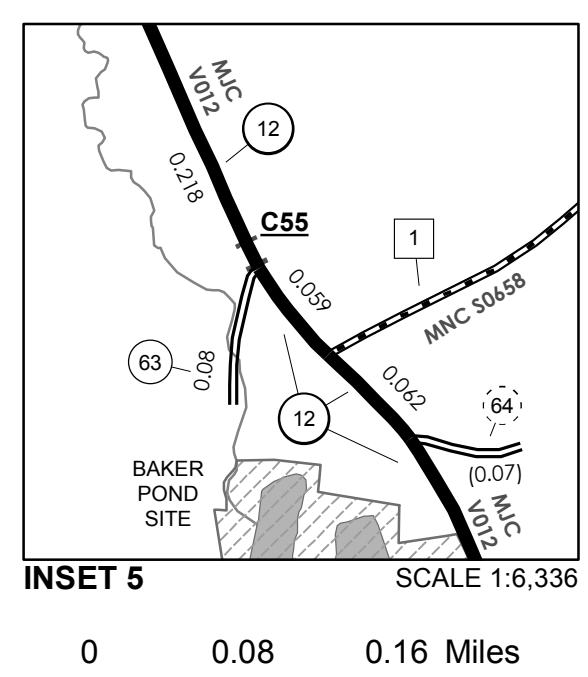
Highway and bridge data by the Agency of Transportation. Town short structures drawn from the Vermont Online Bridge & Culvert Inventory Tool (VOBCIT) database. All other data from the Vermont Center for Geographic Information. Only named streams shown.



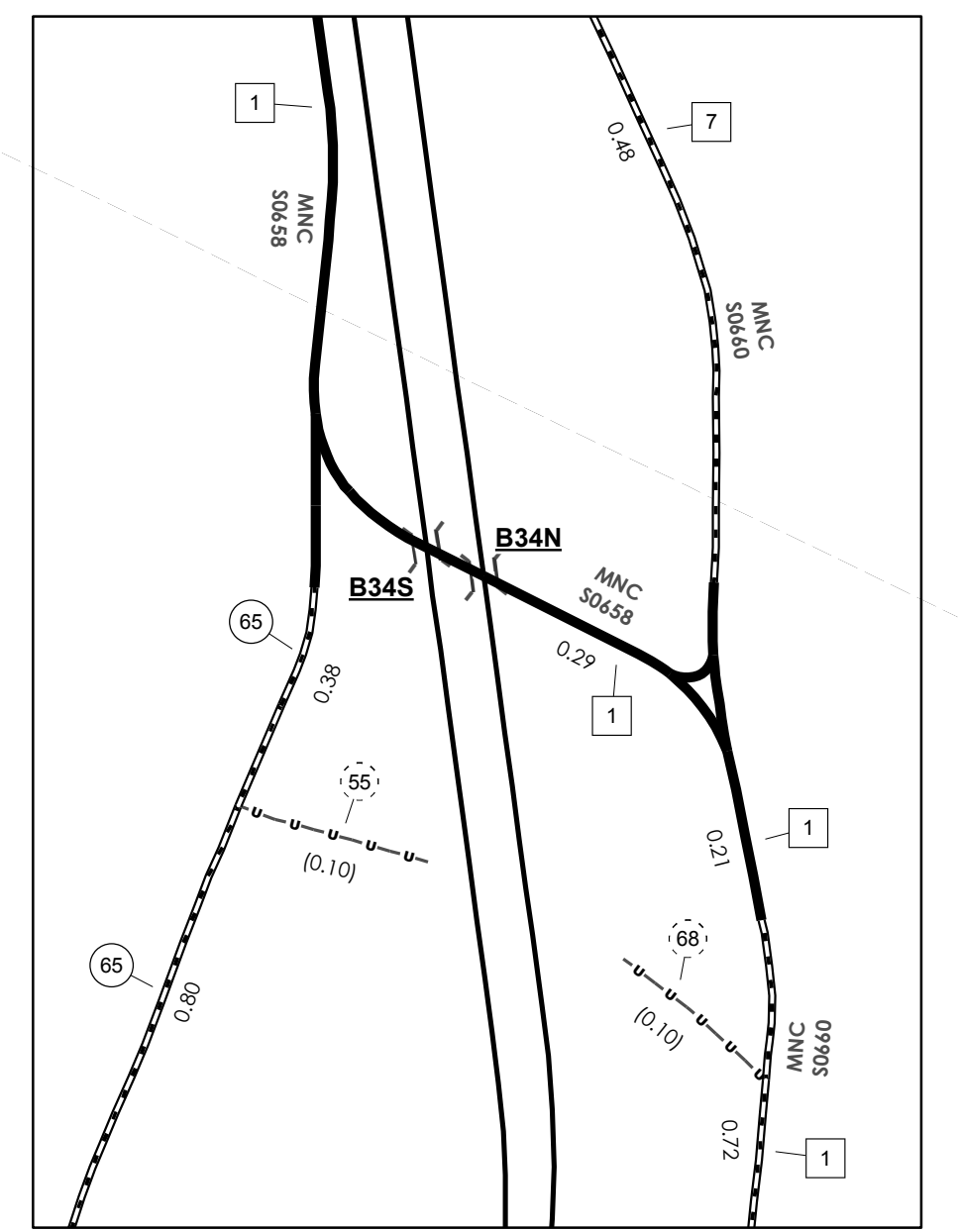
BROOKFIELD INSET 1 SCALE 1:6,336



EAST BROOKFIELD INSET 3 SCALE 1:6,336



INSET 5 SCALE 1:6,336



INSET 2 SCALE 1:6,336

VERMONT GENERAL HIGHWAY MAP
Town of Brookfield
ORANGE COUNTY
Transportation District #4

Prepared by the
Vermont Agency of Transportation
Division of Policy, Planning and Intermodal Development
in cooperation with
U.S. Department of Transportation
Federal Highway Administration

Mileage as of February 10, 2017
Map prepared June 29, 2017
SCALE 1:31,680

