

528,000

530,000

532,000

TOWN HWY. No.	LENGTH IN MILES CLASS 3	LENGTH IN MILES CLASS 4	TOWN ROAD NAME
6	0.19		GOSHEN RD
27	0.05		OLD CREAMERY RD
63	0.06		BANK ST
64	0.03		CHURCH LN
65	0.08		COBBLESTONE ALY
66	0.28		DEPOT ST
67		(0.24)	DOE MEADOW LN
67	0.06		DOE MEADOW LN
68	0.05		BARTON ST
69	0.13		WRIGHTS AV
70	0.10		MAPLE ST
71	0.16		MILL ST
72	0.05		MUNN RD PVT
73	0.60		N PLEASANT ST
74	0.13		K D WELCH SERVICE RD
75	0.43		HIGH ST
76	0.32		S PLEASANT ST
77	0.25		SUMMER ST
78	0.10		COTTAGE ST
79	0.04		MEMORIAL FLD
<b>TOTAL</b>	<b>3.11</b>	<b>0.24</b>	

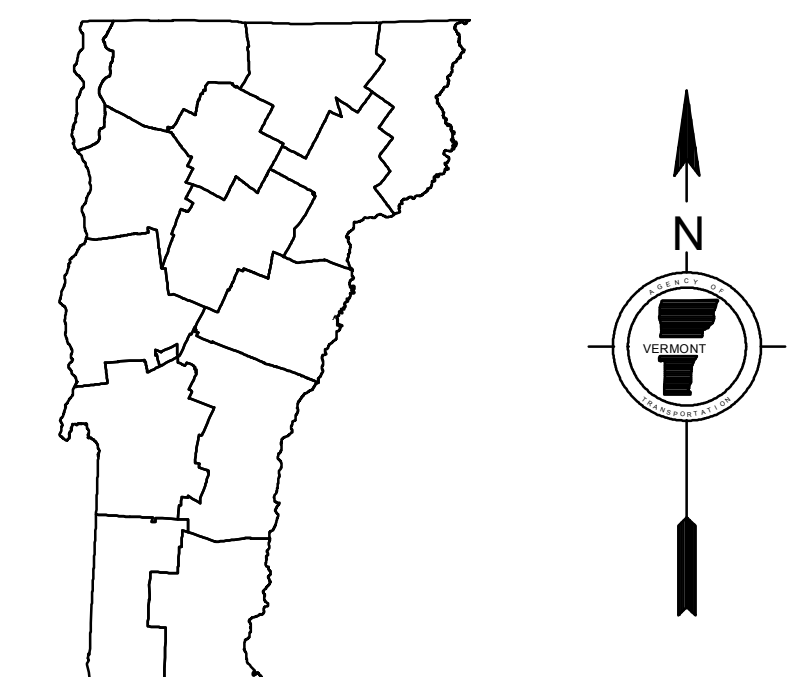
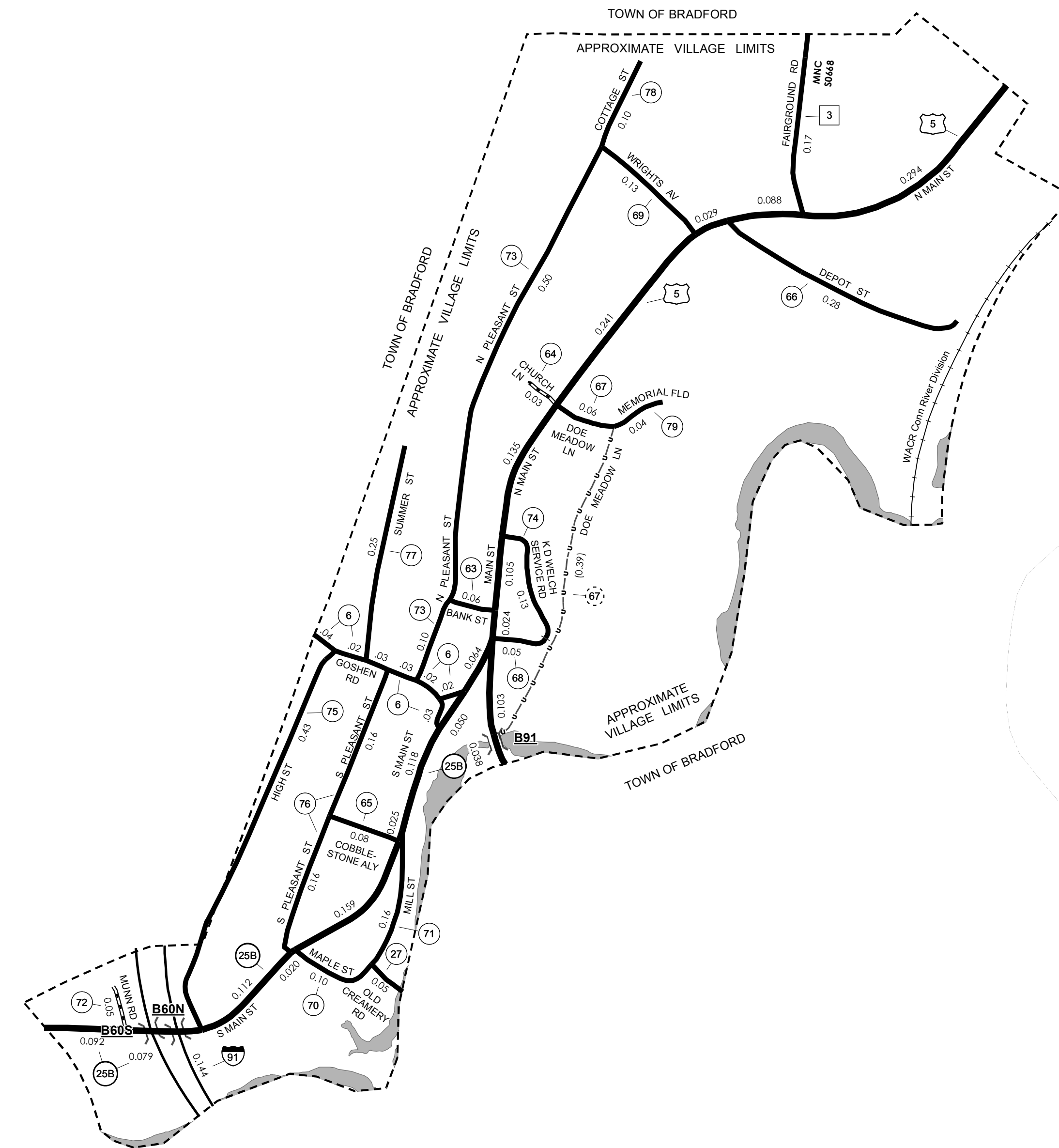
TOWN HWY. No.	LENGTH IN MILES "NOT UP TO STANDARD"
67	(0.15)
<b>TOTAL</b>	<b>0.15</b>

\* The sections of the town highways listed above are legally Class 3, but have been deemed "Not Up To Standard" and are functionally Class 4 Town Highways

**MILEAGE SUMMARY**

CLASS 2		
TH-3	0.170	
	TOTAL CLASS 2	0.170
CLASS 3		
	TOTAL CLASS 3	3.11
	<b>TOTAL TOWN</b>	<b>3.280</b>
STATE HIGHWAY		
VT-25B	0.719	
	TOTAL STATE HIGHWAY	0.719
US HIGHWAY		
US-5	1.057	
	TOTAL US HIGHWAY	1.057
	<b>TOTAL STATE</b>	<b>1.776</b>
INTERSTATE		
I-91	0.144	
	TOTAL INTERSTATE	0.144
	<b>TOTAL INTERSTATE</b>	<b>0.144</b>

**TOTAL, TRAVELED HIGHWAYS, FEB. 10, 2012: 5.200**  
(Excludes Class 4, Legal Trail, and Unidentified Corridor Mileage)



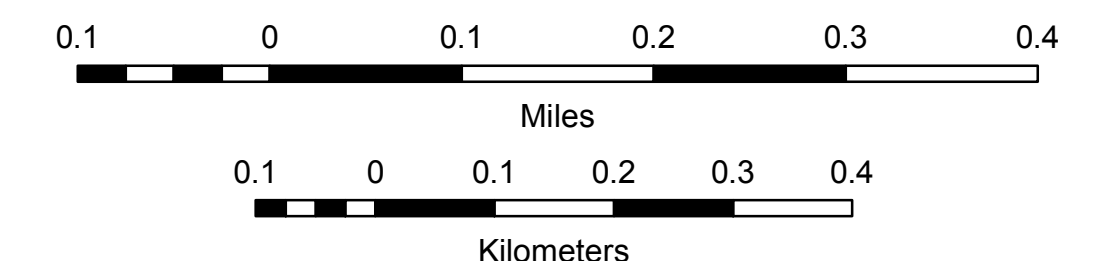
**VERMONT**  
**GENERAL HIGHWAY MAP**  
**Village of Bradford**  
**ORANGE COUNTY**

Transportation District #7

Prepared by the  
Vermont Agency of Transportation  
Division of Policy, Planning and Intermodal Development  
in cooperation with  
U.S. Department of Transportation  
Federal Highway Administration

Mileage as of February 10, 2012  
Map prepared October 15, 2012

SCALE 1:6,336



HIGHWAYS		POLITICAL SUBDIVISIONS		FEDERAL CLASSIFICATION IDENTIFIER	
	INTERSTATE		STATE BOUNDARY		URBAN ARTERIAL OR COLLECTOR
	U.S. ROUTE		COUNTY BOUNDARY		MINOR ARTERIAL
	STATE ROUTE		TOWN BOUNDARY		MAJOR COLLECTOR
	CLASS 1		VILLAGE BOUNDARY		MINOR COLLECTOR
	CLASS 2		URBAN COMPACT BOUNDARY		PRINCIPAL ARTERIAL
	CLASS 3		PUBLIC LAND - GREEN MOUNTAIN NATIONAL FOREST		
	CLASS 4		PUBLIC LAND - STATE/MUNICIPAL		
	LEGAL TRAIL		INTERSTATE OR DIVIDED HIGHWAY		
			STATE - HARD SURFACE OR PAVED		
			TOWN - HARD SURFACE OR PAVED		
			GRAVEL		
			SOIL OR GRADED AND DRAINED EARTH		
			UNIMPROVED OR PRIMITIVE		
			IMPASSABLE OR UNTRAVELED		
			LEGAL TRAIL		
			DISCONTINUED		
			HIGHWAY CLASS CHANGE		
			RAILROAD		
			INACTIVE RAILROAD		
			PARK AND RIDE		
			WATER BODY		
			STREAM OR BROOK		
			BRIDGE OR CULVERT GREATER THAN 20'		
			BRIDGE OR CULVERT 6' - 20'		
			B34 / C34 STATE BRIDGE OR CULVERT IDENTIFIER		
			B34 / C34 TOWN BRIDGE OR CULVERT IDENTIFIER		

**DISCLAIMER:**  
The untraveled highways (laid-out town highways), discontinued highways, and legal trails hereon are those of which the Agency of Transportation has record; others may exist.  
Highway and bridge data by the Agency of Transportation. All other data from the Vermont Center for Geographic Information. Only named streams are shown.

Vermont State Plane Coordinate System  
North American Datum of 1983  
SPCS\_Zone\_Identifier: 4400  
Geodetic Reference System 80  
2,000-meter grid, Easting - Northing