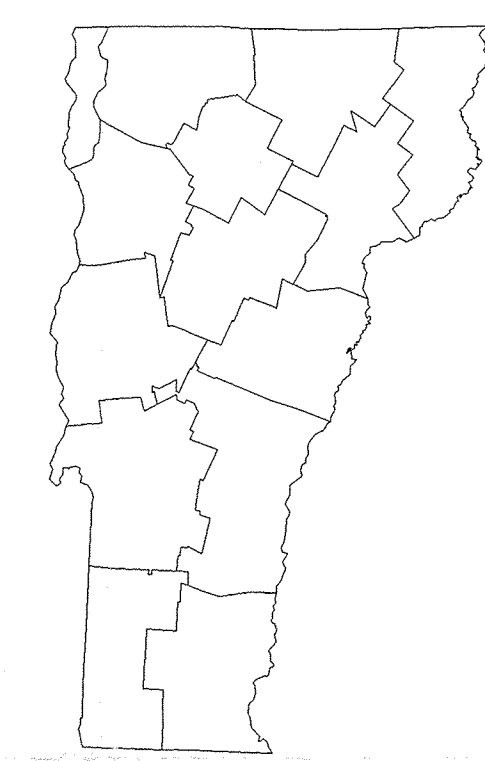

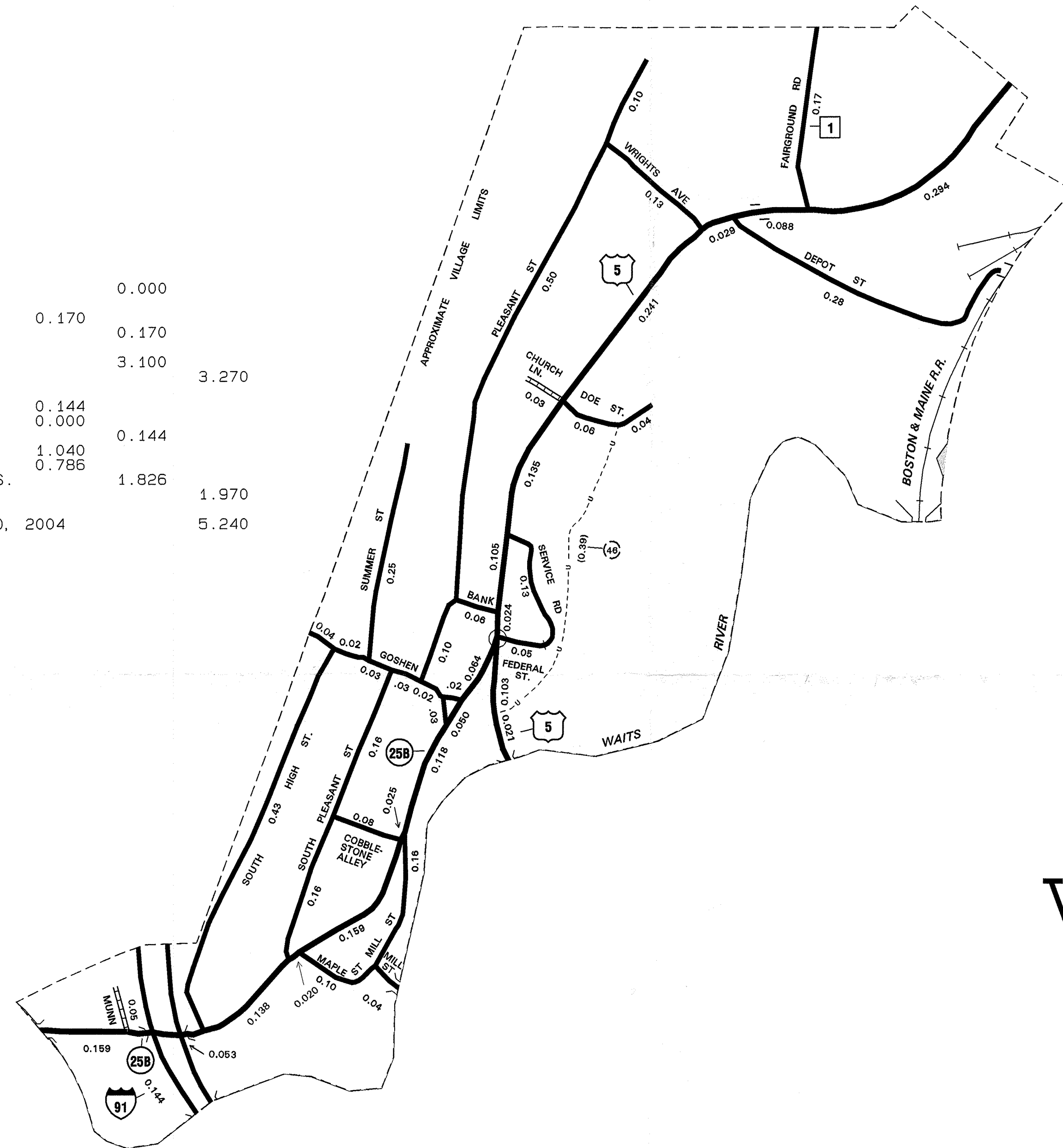


TOWN HWY NO.	LENGTH IN MILES CLASS 3	LENGTH IN MILES CLASS 4
3	3.100	0.000
4	0.000	0.390
* 46	0.000	0.390
TOTAL	3.100	0.390

* * PORTION(S) OF THESE TOWN HIGHWAYS ARE CLASS 3, BUT ARE FUNCTIONALLY CLASS 4. "

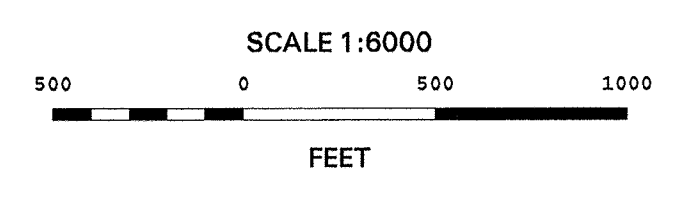
MILEAGE SUMMARY		
CLASS 1 TOWN HIGHWAYS:		
TOTAL, CLASS 1 TOWN HWYS.	0.000	
CLASS 2 TOWN HIGHWAYS:		
TOTAL, CLASS 2 TOWN HWYS.	0.170	0.170
CLASS 3 TOWN HIGHWAYS:		
TOTAL, CLASS 3 TOWN HWYS.	3.100	3.270
TOTAL, TOWN HWYS.		3.270
STATE HIGHWAYS:		
INTERSTATE HWY. NO. 91	0.144	
INTERSTATE RAMP	0.000	
TOTAL, INTERSTATE HWYS.	0.144	0.144
STATE HWY. 5	1.040	
STATE HWY. 25B	0.786	
TOTAL, NON-INTERSTATE HWYS.	1.826	1.970
TOTAL, STATE HWYS.		1.970
TOTAL, TRAVELLED HWYS., FEB. 10, 2004 (EXCLUDES CLASS 4 MILEAGE)		5.240

- HIGHWAYS**
- INTERSTATE
 - STATE HIGHWAY SYSTEM
 - TOWN HIGHWAY SYSTEM
 - IMPASSABLE OR UNTRAVELED
 - DISCONTINUED
 - LEGAL TRAIL
 - FOOT TRAIL
- 88** INTERSTATE ROUTE
- 2** U. S. NUMBERED ROUTE
- 3** STATE NUMBERED ROUTE
- 7** INTERCHANGE NUMBER
- 4** CLASS 1 TOWN HIGHWAY
- 2** CLASS 2 TOWN HIGHWAY
- 3** CLASS 3 TOWN HIGHWAY
- 4** CLASS 4 TOWN HIGHWAY
- NFR** NATIONAL FOREST ROAD
- SFH** STATE FOREST HIGHWAY
- BRIDGE OR CULVERT < 6'
- BRIDGE OR CULVERT 6' - 20'
- BRIDGE GREATER THAN 20'
- COVERED BRIDGE
- ROAD SURFACE TYPES**
- STATE PAVED
 - OTHER PAVED
 - STATE GRAVEL
 - OTHER GRAVEL
 - GRADED AND DRAINED
 - UNIMPROVED/PRIMITIVE
- NATURAL FEATURES**
- SINGLE LINE STREAM
 - OPEN WATER
 - SWAMP
- OTHER TRANSPORTATION**
- RAILROAD
 - AIRPORT TERMINAL
- POLITICAL SUBDIVISIONS**
- STATE BOUNDARY
 - COUNTY BOUNDARY
 - TOWN BOUNDARY
 - CITY BOUNDARY
 - VILLAGE BOUNDARY
 - URBAN COMPACT BOUNDARY
- MISCELLANEOUS**
- DAM



VERMONT GENERAL HIGHWAY MAP VILLAGE OF BRADFORD

PREPARED BY THE
VERMONT AGENCY OF TRANSPORTATION
PROGRAM DEVELOPMENT DIVISION
IN COOPERATION WITH
U. S. DEPARTMENT OF TRANSPORTATION
FEDERAL HIGHWAY ADMINISTRATION



DISCLAIMER:
Highway and bridge data by Vermont Agency of Transportation, Division of Program Development. All other data from Vermont Center for Geographic Information.