

2003

TOWN HWY NO.	LENGTH IN MILES CLASS 3	LENGTH IN MILES CLASS 4
* 46	0.000	(0.390)
TOTAL	3.100	0.390

\* PORTION(S) OF THESE TOWN HIGHWAYS ARE CLASS 3, BUT ARE FUNCTIONALLY CLASS 4.

MILEAGE SUMMARY			
CLASS 1 TOWN HIGHWAYS:	TOTAL, CLASS 1 TOWN HWYS.	0.000	
CLASS 2 TOWN HIGHWAYS:	TOTAL, CLASS 2 TOWN HWYS.	0.170	0.170
CLASS 3 TOWN HIGHWAYS:	TOTAL, CLASS 3 TOWN HWYS.	3.100	3.270
STATE HIGHWAYS:	INTERSTATE HWY. NO. 91	0.144	
	INTERSTATE RAMP	0.000	
	TOTAL, INTERSTATE HWYS.	0.144	0.144
	STATE HWY. 5	1.040	
	STATE HWY. 25B	0.786	
	TOTAL, NON-INTERSTATE HWYS.	1.826	1.970
	TOTAL, STATE HWYS.	1.970	1.970
	TOTAL, TRAVELLED HWYS., FEB. 10, 2003 (EXCLUDES CLASS 4 MILEAGE)	5.240	5.240

- HIGHWAYS**
- INTERSTATE
  - STATE HIGHWAY SYSTEM
  - TOWN HIGHWAY SYSTEM
  - IMPASSABLE OR UNTRAVELED
  - DISCONTINUED
  - LEGAL TRAIL
  - FOOT TRAIL

- INTERSTATE ROUTE
- U.S. NUMBERED ROUTE
- STATE NUMBERED ROUTE
- INTERCHANGE NUMBER
- CLASS 1 TOWN HIGHWAY
- CLASS 2 TOWN HIGHWAY
- CLASS 3 TOWN HIGHWAY
- CLASS 4 TOWN HIGHWAY
- NFR NATIONAL FOREST ROAD
- SFH STATE FOREST HIGHWAY

- BRIDGE OR CULVERT < 6'
- BRIDGE OR CULVERT 6' - 20'
- BRIDGE GREATER THAN 20'
- COVERED BRIDGE

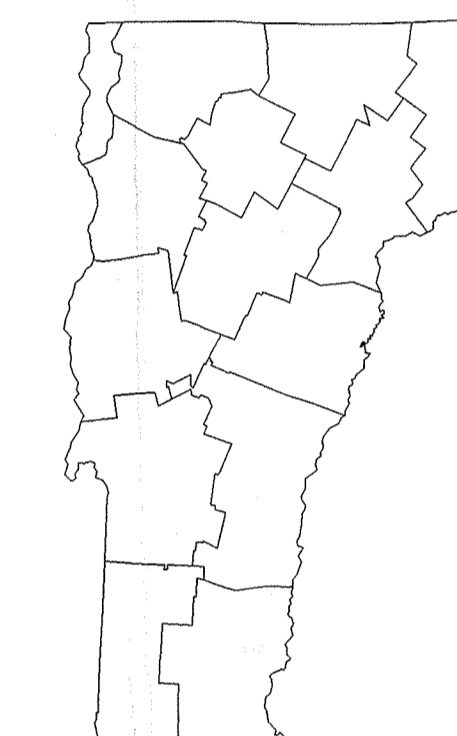

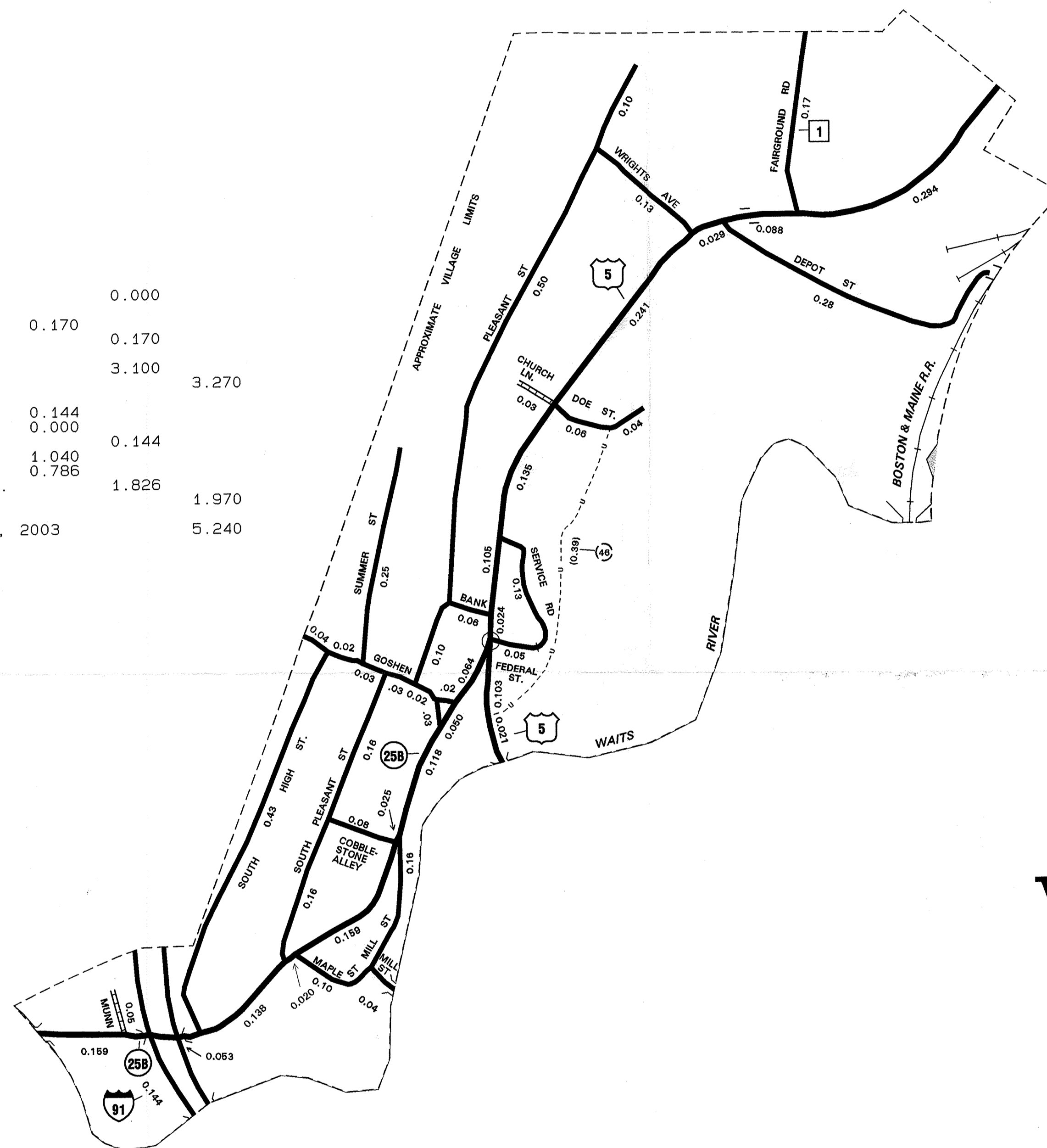
- ROAD SURFACE TYPES**
- STATE PAVED
  - OTHER PAVED
  - STATE GRAVEL
  - OTHER GRAVEL
  - GRADED AND DRAINED
  - UNIMPROVED/PRIMITIVE

- NATURAL FEATURES**
- SINGLE LINE STREAM
  - OPEN WATER
  - SWAMP

- OTHER TRANSPORTATION**
- RAILROAD
  - AIRPORT TERMINAL

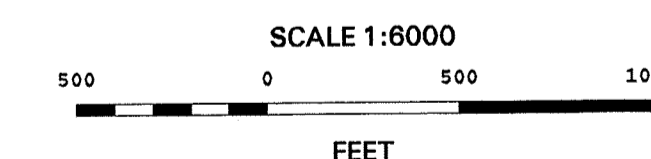
- POLITICAL SUBDIVISIONS**
- STATE BOUNDARY
  - COUNTY BOUNDARY
  - TOWN BOUNDARY
  - CITY BOUNDARY
  - VILLAGE BOUNDARY
  - URBAN COMPACT BOUNDARY

- MISCELLANEOUS**
- DAM



# VERMONT GENERAL HIGHWAY MAP VILLAGE OF BRADFORD

PREPARED BY THE  
VERMONT AGENCY OF TRANSPORTATION  
PROGRAM DEVELOPMENT DIVISION  
IN COOPERATION WITH  
U.S. DEPARTMENT OF TRANSPORTATION  
FEDERAL HIGHWAY ADMINISTRATION



DISCLAIMER:  
Highway and bridge data by Vermont Agency of Transportation, Division of Technical Services. All other data from Vermont Center for Geographic Information.