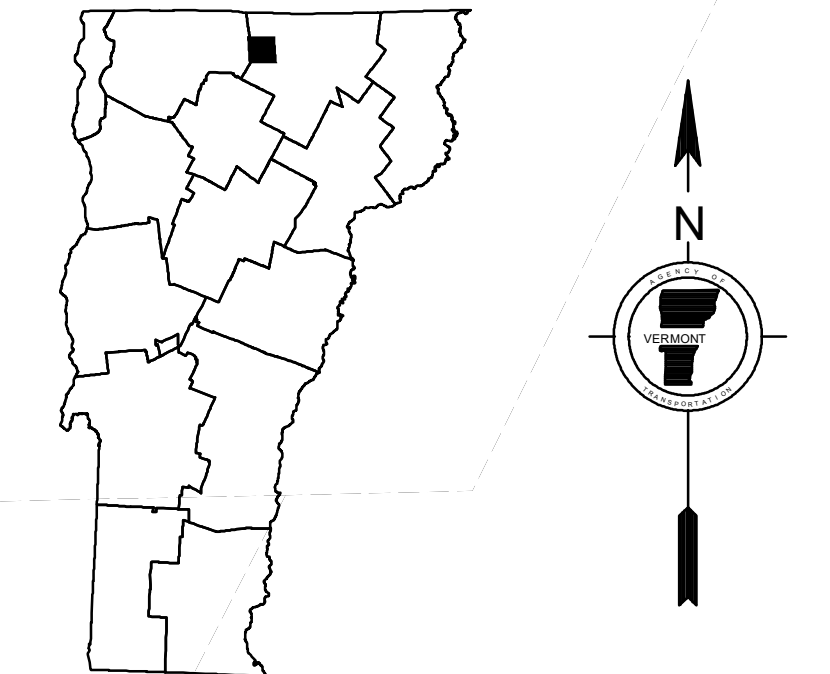
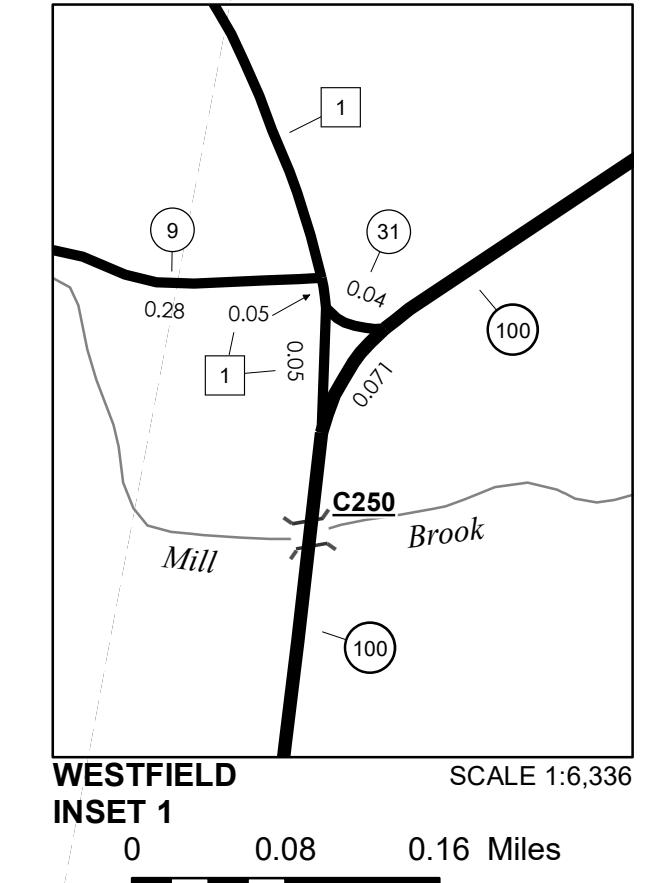


TOWN HWY. No.	LENGTH IN MILES CLASS 3	CLASS 4
4	2.80	
5	0.48	
6	0.80	
7	0.10	
9	0.34	
10	0.40	
12	0.25	
13		(0.71)
14	0.20	(0.30)
15	0.80	
16		(0.30)
17	3.60	
18	0.35	
19	3.35	
20	0.10	
21	0.20	
22		(0.35)
23		(0.50)
24	1.35	
26	0.90	
27	0.10	
31	0.04	
TOTAL	16.16	2.16

LEGAL TRAIL No.	LENGTH IN MILES LEGAL TRAIL
1	(0.20)
2	(0.25)
3	(0.15)
4	(0.80)
5	(1.86)
6	(0.67)
7	(1.30)
8	(2.44)
TOTAL	7.67

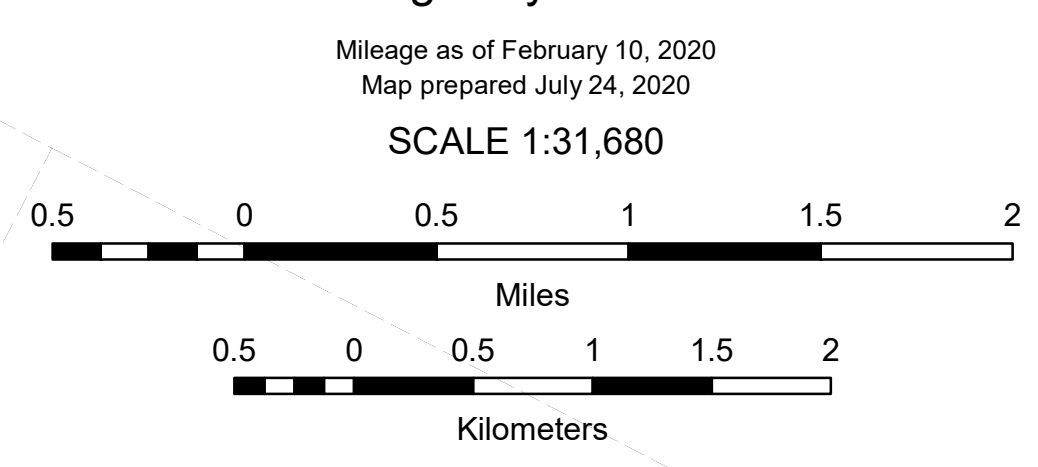
MILEAGE SUMMARY			
CLASS 2			
TH-1	2.700		
TH-2	1.520		
TH-3	2.350		
TOTAL CLASS 2	6.570		
CLASS 3			
TOTAL CLASS 3	16.16		
TOTAL TOWN	22.730		
STATE HIGHWAY			
VT-100	4.942		
VT-242	3.652		
TOTAL STATE HIGHWAY	8.594		
TOTAL STATE	8.594		

TOTAL, TRAVELED HIGHWAYS, FEB. 10, 2020: 31.324
 (Excludes Class 4 and Legal Trail Mileage)



VERMONT
GENERAL HIGHWAY MAP
Town of Westfield
 ORLEANS COUNTY

Transportation District #9
 Prepared by the
 Vermont Agency of Transportation
 Division of Policy, Planning and Intermodal Development
 in cooperation with
 U.S. Department of Transportation
 Federal Highway Administration



- HIGHWAYS**
- INTERSTATE OR DIVIDED HIGHWAY
 - STATE - HARD SURFACE OR PAVED
 - TOWN - HARD SURFACE OR PAVED
 - GRAVEL
 - SOIL OR GRADED AND DRAINED EARTH
 - UNIMPROVED OR PRIMITIVE
 - IMPASSABLE OR UNTRAVELED
 - LEGAL TRAIL
 - DISCONTINUED
 - HIGHWAY CLASS CHANGE
 - RAILROAD
 - INACTIVE RAILROAD
 - PUBLIC LAND - NATIONAL FOREST
 - PUBLIC LAND - STATE/MUNICIPAL
 - NFR NATIONAL FOREST ROAD
 - SFH STATE FOREST HIGHWAY
- POLITICAL SUBDIVISIONS**
- STATE BOUNDARY
 - COUNTY BOUNDARY
 - TOWN BOUNDARY
 - VILLAGE BOUNDARY
 - URBAN COMPACT BOUNDARY
 - WATER BODY
 - STREAM OR BROOK
- BRIDGE OR CULVERT**
- BRIDGE OR CULVERT > 20'
 - BRIDGE OR CULVERT 6' - 20'
 - BIKE PATH STRUCTURE
 - VT CULVERTS BRIDGE
 - VT CULVERTS CULVERT > 6'
 - STATE BRIDGE OR CULVERT IDENTIFIER
 - TOWN BRIDGE OR CULVERT IDENTIFIER
- FEDERAL CLASSIFICATION IDENTIFIER**
- MA MINOR ARTERIAL
 - MJC MAJOR COLLECTOR
 - MNC MINOR COLLECTOR
 - PA PRINCIPAL ARTERIAL

DISCLAIMER:
 The untraveled highways (laid-out town highways), discontinued highways, and legal trails hereon are those of which the Agency of Transportation has record; others may exist.

Highway and bridge data by the Agency of Transportation. Town short structures drawn from the VTCULVERTS (formerly VOBCIT) online database. All other data from the Vermont Open Geodata Portal. Only named streams shown.

Vermont State Plane Coordinate System
 North American Datum of 1983
 SPCS_Zone_Identifier: 4400
 Geodetic Reference System 80
 4,000-meter grid, Easting - Northing