

TOWN HWY. No.	LENGTH IN MILES CLASS 3	CLASS 4
6	5.00	
7	1.95	
8	1.60	
9		(0.02)
10	0.10	(0.45)
11	2.70	
12	0.50	(1.00)
13	0.15	
14	6.15	
15	1.55	
16	1.27	(0.05)
18	2.73	(0.78)
19	0.50	
20	1.50	
21	1.90	
22	0.60	(0.70)
23	0.05	
24		(0.32)
25		
26	2.61	(0.51)
27	0.39	
28	0.25	
29	0.36	
30	0.19	
31	0.80	
32	1.50	
33		(0.09)
34		(0.63)
35	0.40	
36	0.50	(0.75)
37	0.19	(1.16)
38	0.20	
40	0.73	(0.54)
41	0.46	
42		(0.15)
44	0.08	(0.20)
45	0.12	
46	0.60	
47	0.09	(0.07)
48	0.24	
49	0.20	
TOTAL	38.16	7.42

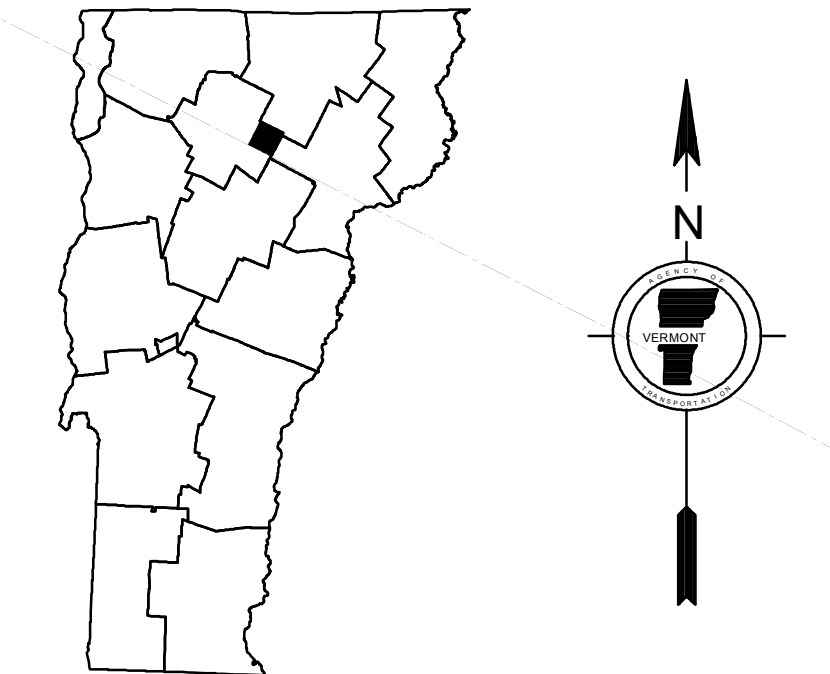
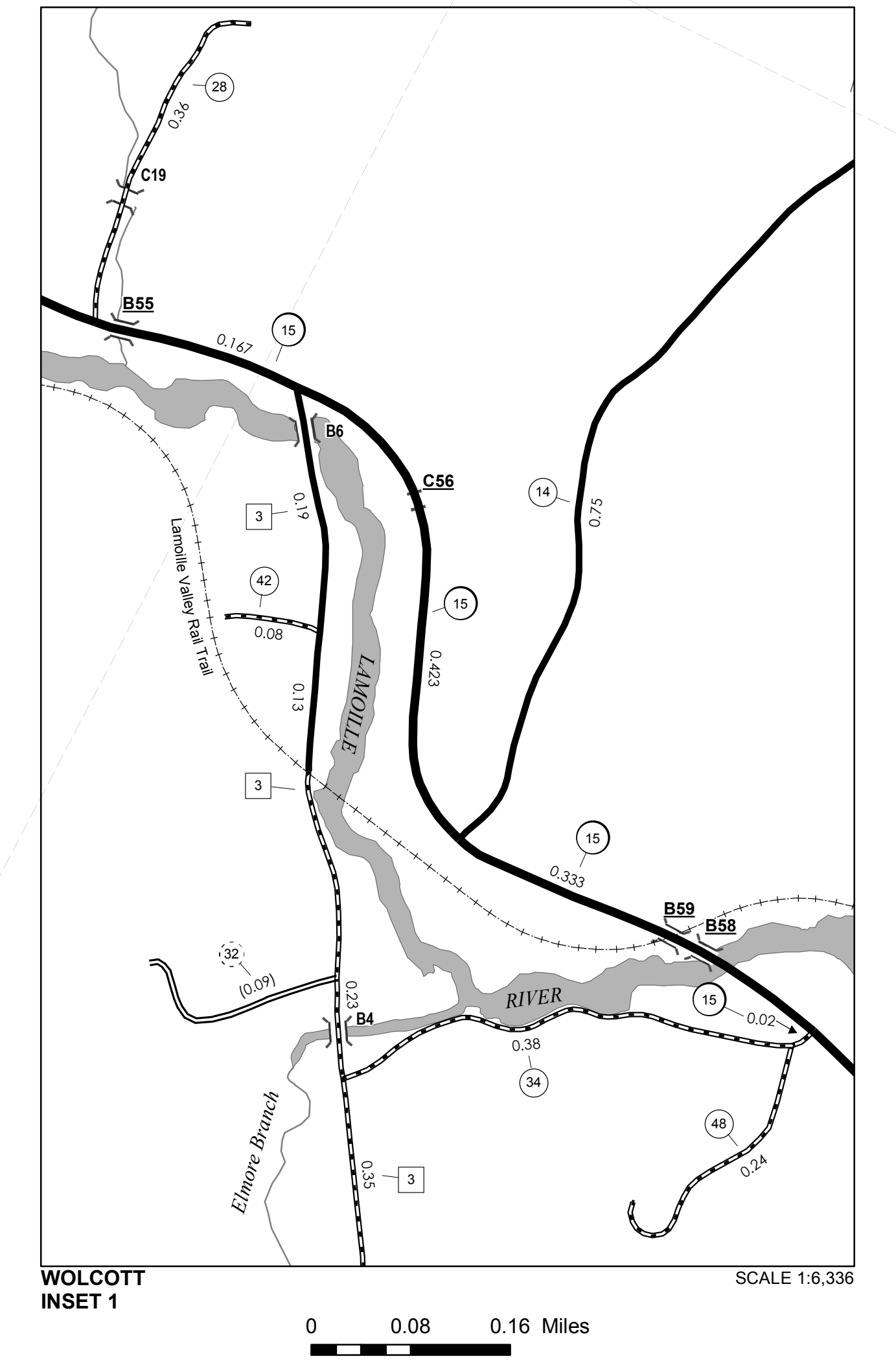
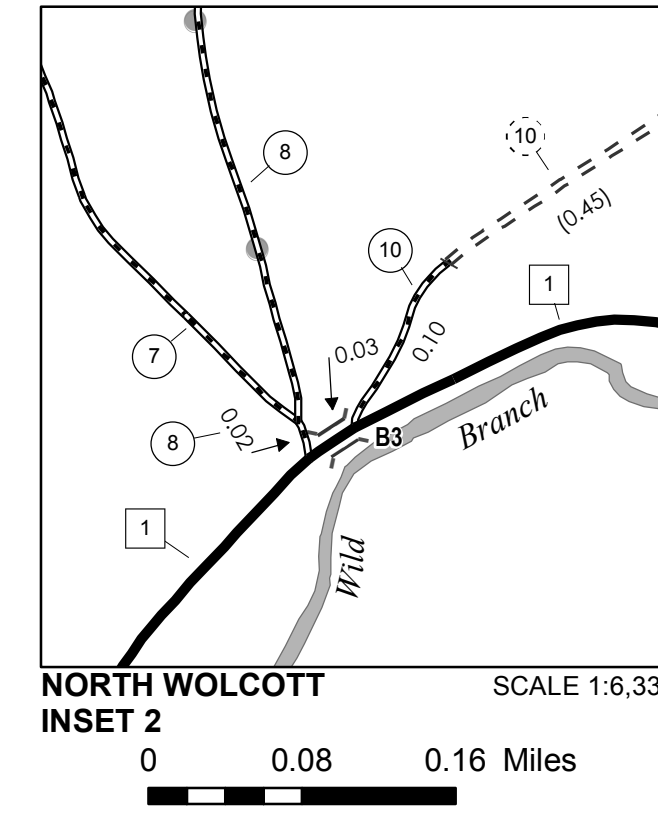
MILEAGE SUMMARY

CLASS	LENGTH	TOTAL
CLASS 2	5.250	
TH-1	0.320	
TH-2	1.600	
TH-3	3.480	
TH-4		
TOTAL CLASS 2		10.650
CLASS 3		
TOTAL CLASS 3		38.16
TOTAL TOWN		48.810
STATE HIGHWAY		
VT-15	7.023	
TOTAL STATE HIGHWAY		7.023
TOTAL STATE		7.023

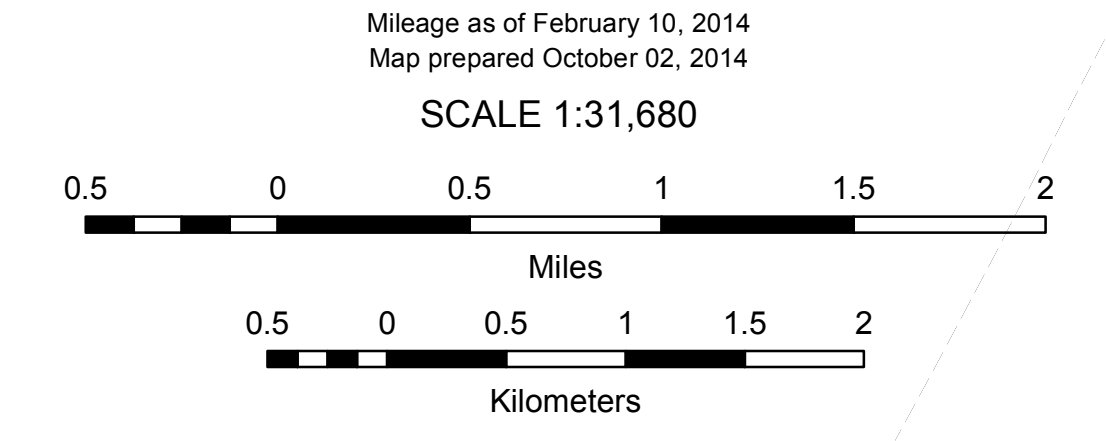
TOTAL, TRAVELED HIGHWAYS, FEB. 10, 2014: 55.833
(Excludes Class 4, Legal Trail, and Unidentified Corridor Mileage)

LEGAL TRAIL

No.	LENGTH IN MILES
1	(0.75)
2	(1.45)
3	(0.10)
4	(2.13)
5	(0.15)
TOTAL	4.58



VERMONT
GENERAL HIGHWAY MAP
Town of Wolcott
LAMOILLE COUNTY
Transportation District #6
Prepared by the
Vermont Agency of Transportation
Division of Policy, Planning and Intermodal Development
in cooperation with
U.S. Department of Transportation
Federal Highway Administration



DISCLAIMER:
The untraveled highways (laid-out town highways), discontinued highways, and legal trails hereon are those of which the Agency of Transportation has record; others may exist.

Highway and bridge data by the Agency of Transportation. Town short structures are drawn from the Vermont Online Bridge & Culvert Inventory Tool (VOBCIT) database. All other data from the Vermont Center for Geographic Information. Only named streams are shown.

Vermont State Plane Coordinate System
North American Datum of 1983
SPCS_Zone_Identifier: 4400
Geodetic Reference System 80
4,000-meter grid, Easting - Northing