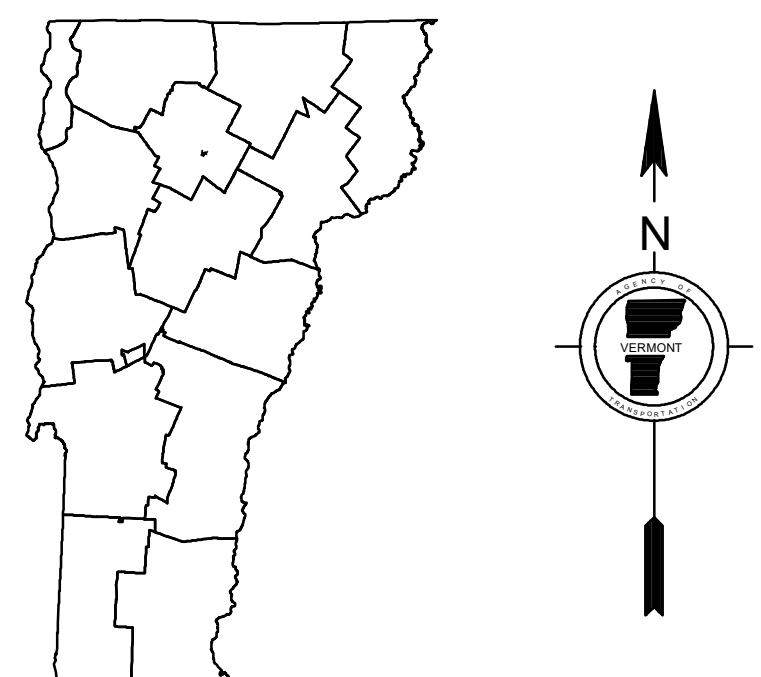

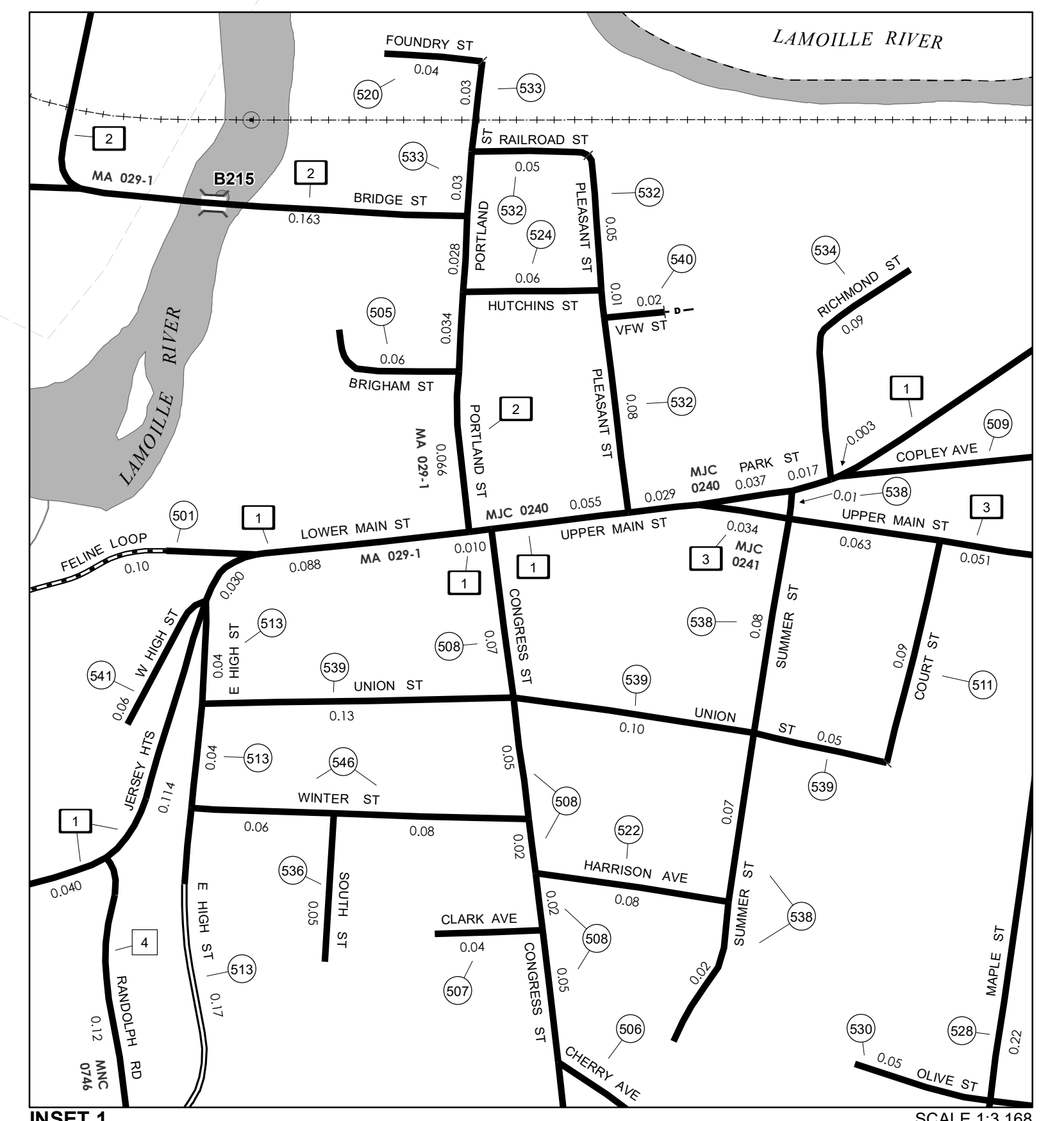
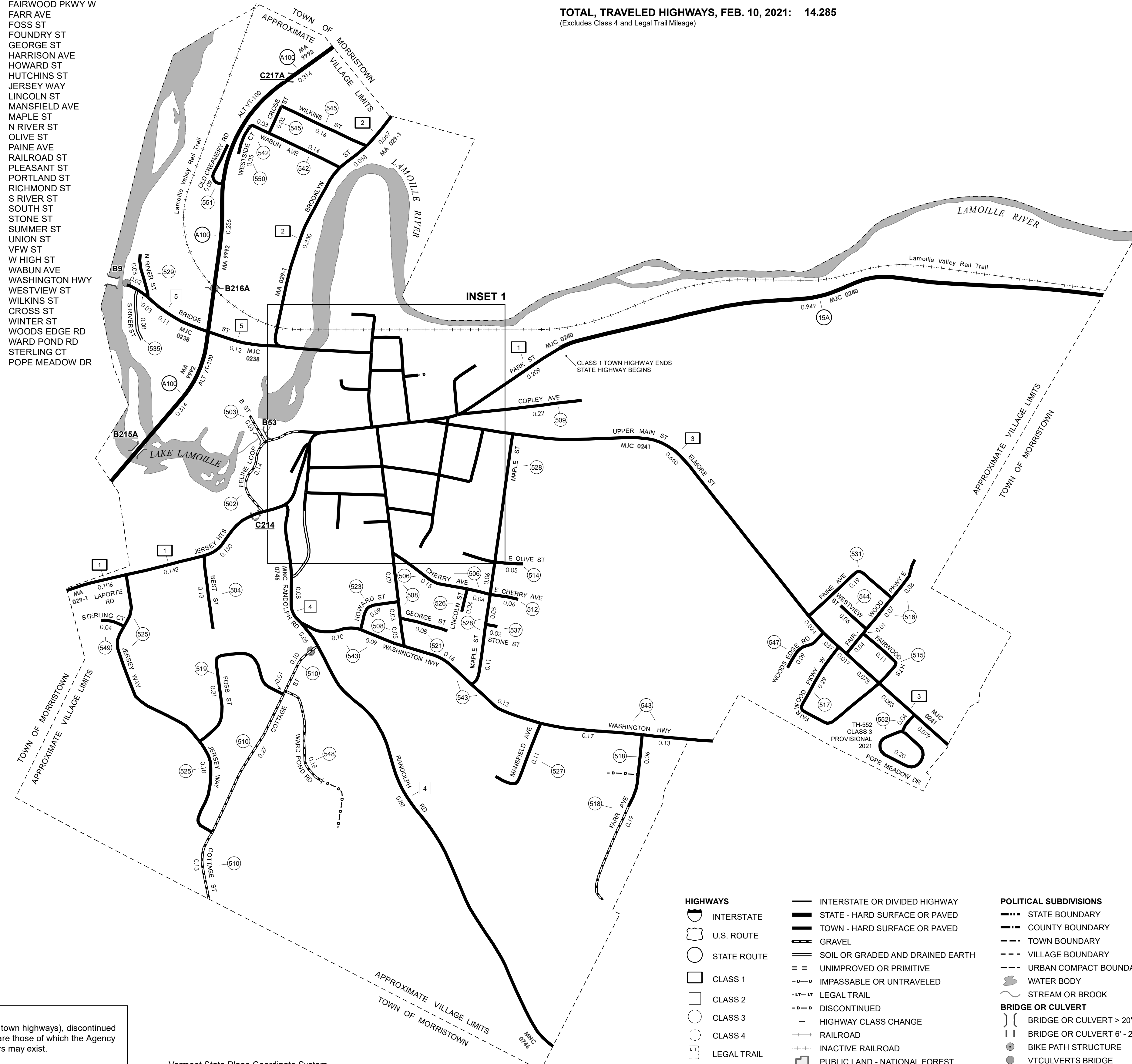


TOWN HWY. No.	LENGTH IN MILES CLASS 3	CLASS 4	TOWN ROAD NAME
501	0.10		FELINE LOOP
502	0.14		FELINE LOOP
503	0.05		B ST
504	0.13		BEST ST
505	0.06		BRIGHAM ST
506	0.19		CHERRY AVE
507	0.04		CLARK AVE
508	0.38		CONGRESS ST
509	0.22		COPLEY AVE
510	0.51		COTTAGE ST
511	0.09		COURT ST
512	0.06		E CHERRY AVE
513	0.25		E HIGH ST
514	0.05		E OLIVE ST
515	0.11		FAIRWOOD HTS
516	0.20		FAIRWOOD PKWY E
517	0.29		FAIRWOOD PKWY W
518	0.25		FARR AVE
519	0.31		FOSS ST
520	0.04		FOUNDRY ST
521	0.08		GEORGE ST
522	0.08		HARRISON AVE
523	0.09		HOWARD ST
524	0.06		HUTCHINS ST
525	0.53		JERSEY WAY
526	0.04		LINCOLN ST
527	0.11		MANSFIELD AVE
528	0.44		MAPLE ST
529	0.08		N RIVER ST
530	0.05		OLIVE ST
531	0.19		PAINE AVE
532	0.05		RAILROAD ST
532	0.14		PLEASANT ST
533	0.06		PORTLAND ST
534	0.09		RICHMOND ST
535	0.08		S RIVER ST
536	0.05		SOUTH ST
537	0.02		STONE ST
538	0.18		SUMMER ST
539	0.28		UNION ST
540	0.02		VFW ST
541	0.06		W HIGH ST
542	0.17		WABUN AVE
543	0.78		WASHINGTON HWY
544	0.06		WESTVIEW ST
545	0.16		WILKINS ST
545	0.05		CROSS ST
546	0.14		WINTER ST
547	0.09		WOODS EDGE RD
548	0.18		WARD POND RD
549	0.04		STERLING CT
552	0.24		POPE MEADOW DR
TOTAL	8.16	0.00	

MILEAGE SUMMARY

CLASS 1	1.010	
TH-1	0.746	
TH-2	1.126	
TH-3		
TOTAL CLASS 1	2.882	
CLASS 2	1.130	
TH-4	0.280	
TH-5		
TOTAL CLASS 2	1.410	
CLASS 3		
TOTAL CLASS 3	8.16	
TOTAL TOWN	12.452	
STATE HIGHWAY		
VT-15A	0.949	
ALT VT-100	0.884	
TOTAL STATE HIGHWAY	1.833	
TOTAL STATE	1.833	
TOTAL TRAVELED HIGHWAYS, FEB. 10, 2021:	14.285	

(Excludes Class 4 and Legal Trail Mileage)



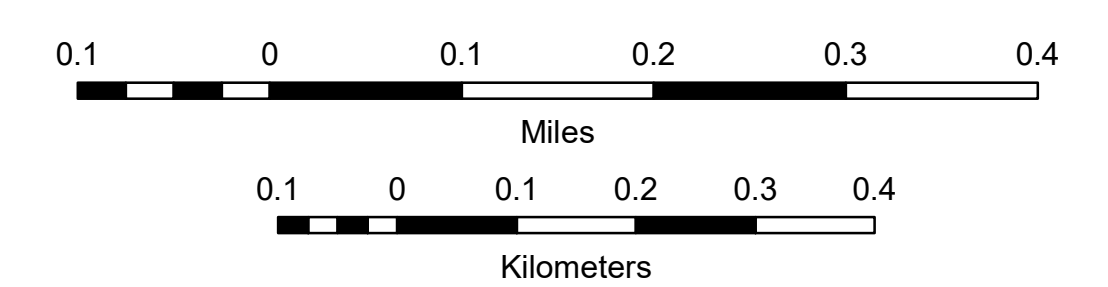
VERMONT
GENERAL HIGHWAY MAP
Village of Morrisville
 LAMOILLE COUNTY

Transportation District #6

Prepared by the
 Vermont Agency of Transportation
 Division of Policy, Planning and Intermodal Development
 in cooperation with
 U.S. Department of Transportation
 Federal Highway Administration

Mileage as of February 10, 2021
 Map prepared June 30, 2021

SCALE 1:6,336



- HIGHWAYS**
- INTERSTATE
 - U.S. ROUTE
 - STATE ROUTE
 - CLASS 1
 - CLASS 2
 - CLASS 3
 - CLASS 4
 - LEGAL TRAIL
 - PARK AND RIDE
- INTERSTATE OR DIVIDED HIGHWAY**
- STATE - HARD SURFACE OR PAVED**
- TOWN - HARD SURFACE OR PAVED**
- GRAVEL**
- SOIL OR GRADED AND DRAINED EARTH**
- UNIMPROVED OR PRIMITIVE**
- IMPASSABLE OR UNTRAVELED**
- LEGAL TRAIL**
- DISCONTINUED**
- HIGHWAY CLASS CHANGE**
- RAILROAD**
- INACTIVE RAILROAD**
- PUBLIC LAND - NATIONAL FOREST**
- PUBLIC LAND - STATE/MUNICIPAL**
- NFR NATIONAL FOREST ROAD**
- SFH STATE FOREST HIGHWAY**
- POLITICAL SUBDIVISIONS**
- STATE BOUNDARY
 - COUNTY BOUNDARY
 - TOWN BOUNDARY
 - VILLAGE BOUNDARY
 - URBAN COMPACT BOUNDARY
 - WATER BODY
 - STREAM OR BROOK
- BRIDGE OR CULVERT**
- BRIDGE OR CULVERT > 20'
 - BRIDGE OR CULVERT 6' - 20'
 - BIKE PATH STRUCTURE
 - VT CULVERTS BRIDGE
 - VT CULVERTS CULVERT > 6'
- B34 / C34 STATE BRIDGE OR CULVERT IDENTIFIER**
- B34 / C34 TOWN BRIDGE OR CULVERT IDENTIFIER**
- FEDERAL CLASSIFICATION IDENTIFIER**
- MA MINOR ARTERIAL
 - MJC MAJOR COLLECTOR
 - MNC MINOR COLLECTOR
 - PA PRINCIPAL ARTERIAL

DISCLAIMER:
 The untraveled highways (laid-out town highways), discontinued highways, and legal trails hereon are those of which the Agency of Transportation has record; others may exist.

Highway and bridge data by the Agency of Transportation. Town short structures drawn from the VTCULVERTS (formerly VOBCIT) online database. All other data from the Vermont Open Geodata Portal. Only named streams shown.

Vermont State Plane Coordinate System
 North American Datum of 1983
 SPCS_Zone_Identifier: 4400
 Geodetic Reference System 80
 2,000-meter grid, Easting - Northing