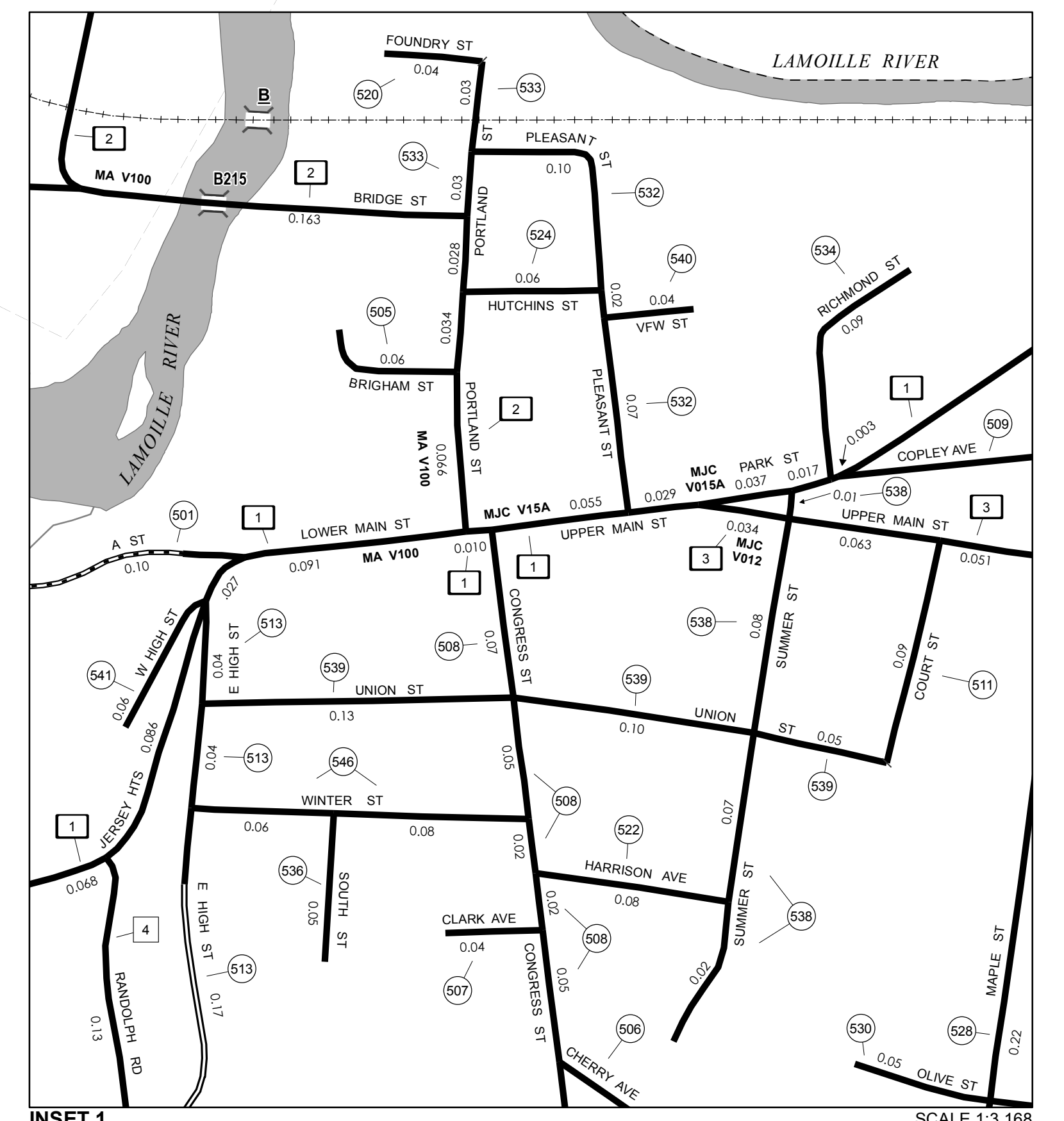


TOWN HWY. No.	LENGTH IN MILES CLASS 3	LENGTH IN MILES CLASS 4	TOWN ROAD NAME
501	0.10		A ST
502	0.14		B ST
503	0.05		B ST
504	0.13		BEST ST
505	0.06		BRIGHAM ST
506	0.19		CHERRY AVE
507	0.04		CLARK AVE
508	0.38		CONGRESS ST
509	0.22		COPLEY AVE
510	0.51		COTTAGE ST
511	0.09		COURT ST
512	0.06		E CHERRY AVE
513	0.25		E HIGH ST
514	0.05		E OLIVE ST
515	0.11		FAIRWOOD HTS
516	0.20		FAIRWOOD PKWY E
517	0.29		FAIRWOOD PKWY W
518	0.06		FARR AVE
519	0.19		FARR AV
520	0.31		FOSS ST
521	0.04		FOUNDRY ST
522	0.08		GEORGE ST
523	0.09		HARRISON AVE
524	0.06		HOWARD ST
525	0.53		HUTCHINS ST
526	0.04		JERSEY WAY
527	0.11		LINCOLN ST
528	0.44		MANSFIELD AVE
529	0.08		MAPLE ST
530	0.05		N RIVER ST
531	0.19		OLIVE ST
532	0.19		PAINÉ AVE
533	0.06		PLEASANT ST
534	0.09		PORTLAND ST
535	0.08		RICHMOND ST
536	0.05		S RIVER ST
537	0.02		SOUTH ST
538	0.18		STONE ST
539	0.28		SUMMER ST
540	0.04		UNION ST
541	0.06		VFW ST
542	0.05		W HIGH ST
543	0.14		WABUN AVE
544	0.06		WASHINGTON HWY
545	0.05		WESTVIEW ST
546	0.16		CROSS ST
547	0.14		WILKINS ST
548	0.09		WINTER ST
549	0.04		WOODS EDGE RD
550	0.04		WARD POND RD
551	0.04		STERLING CT
TOTAL	7.96	0.00	

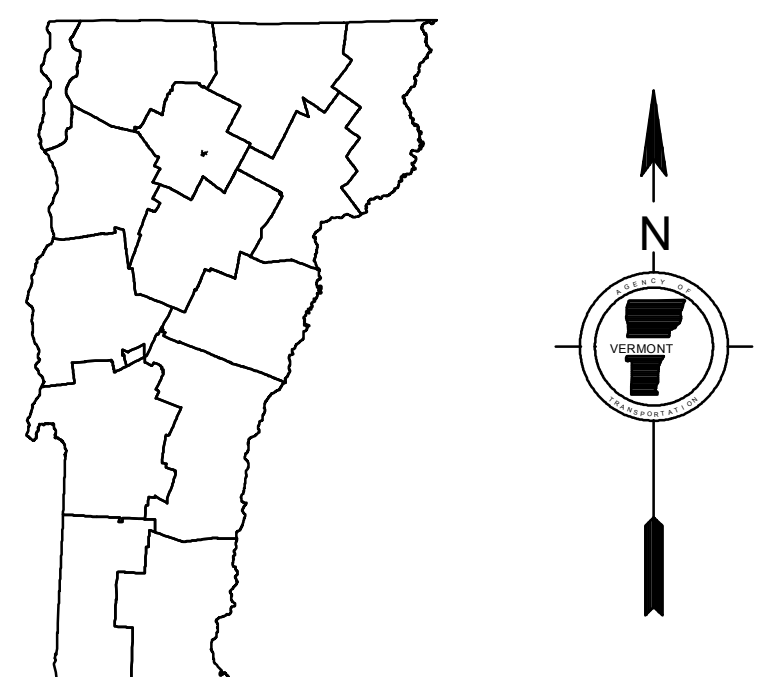
MILEAGE SUMMARY

CLASS 1			
TH-1	0.867		
TH-2	0.746		
TH-3	1.126		
TOTAL CLASS 1	2.739		
CLASS 2			
TH-4	1.140		
TH-5	0.280		
TOTAL CLASS 2	1.420		
CLASS 3			
TOTAL CLASS 3	7.96		
TOTAL TOWN	12.119		
STATE HIGHWAY			
VT-15A	0.949		
VT-100	0.143		
ALT VT-100	0.884		
TOTAL STATE HIGHWAY	1.976		
TOTAL STATE	1.976		
TOTAL TRAVELED HIGHWAYS, FEB. 10, 2016:	14.095		

(Excludes Class 4 and Legal Trail Mileage)



0 0.04 0.08 Miles



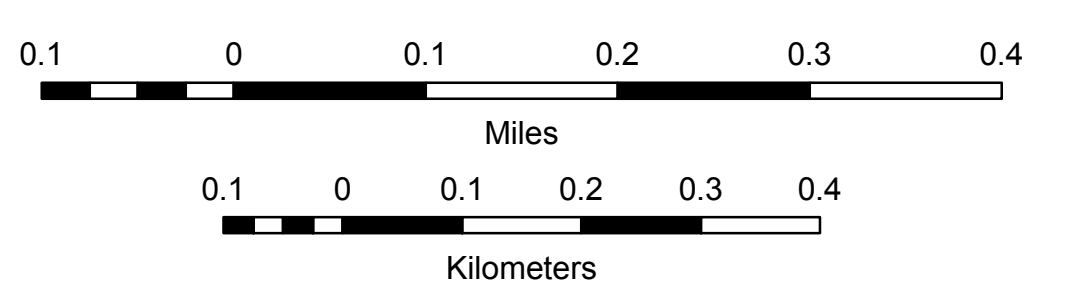
VERMONT GENERAL HIGHWAY MAP
Village of Morrisville
 LAMOILLE COUNTY

Transportation District #8

Prepared by the
 Vermont Agency of Transportation
 Division of Policy, Planning and Intermodal Development
 in cooperation with
 U.S. Department of Transportation
 Federal Highway Administration

Mileage as of February 10, 2016
 Map prepared July 21, 2016

SCALE 1:6,336



DISCLAIMER:
 The untraveled highways (laid-out town highways), discontinued highways, and legal trails hereon are those of which the Agency of Transportation has record; others may exist.

Highway and bridge data by the Agency of Transportation. Town short structures are drawn from the Vermont Online Bridge & Culvert Inventory Tool (VOBCIT) database. All other data from the Vermont Center for Geographic Information. Only named streams are shown.

Vermont State Plane Coordinate System
 North American Datum of 1983
 SPCS_Zone_Identifier: 4400
 Geodetic Reference System 80
 2,000-meter grid, Easting - Northing