

492,000

494,000

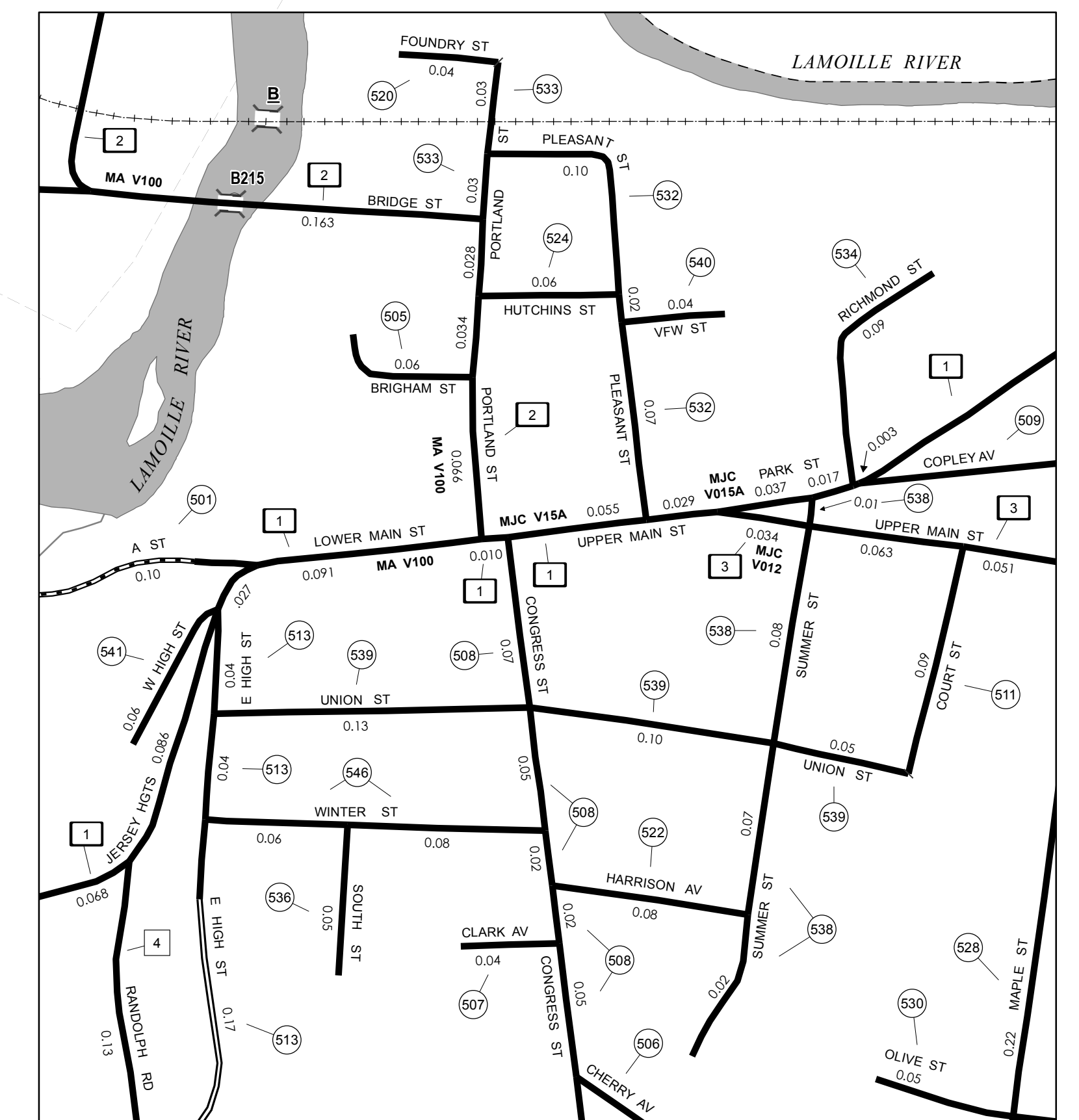
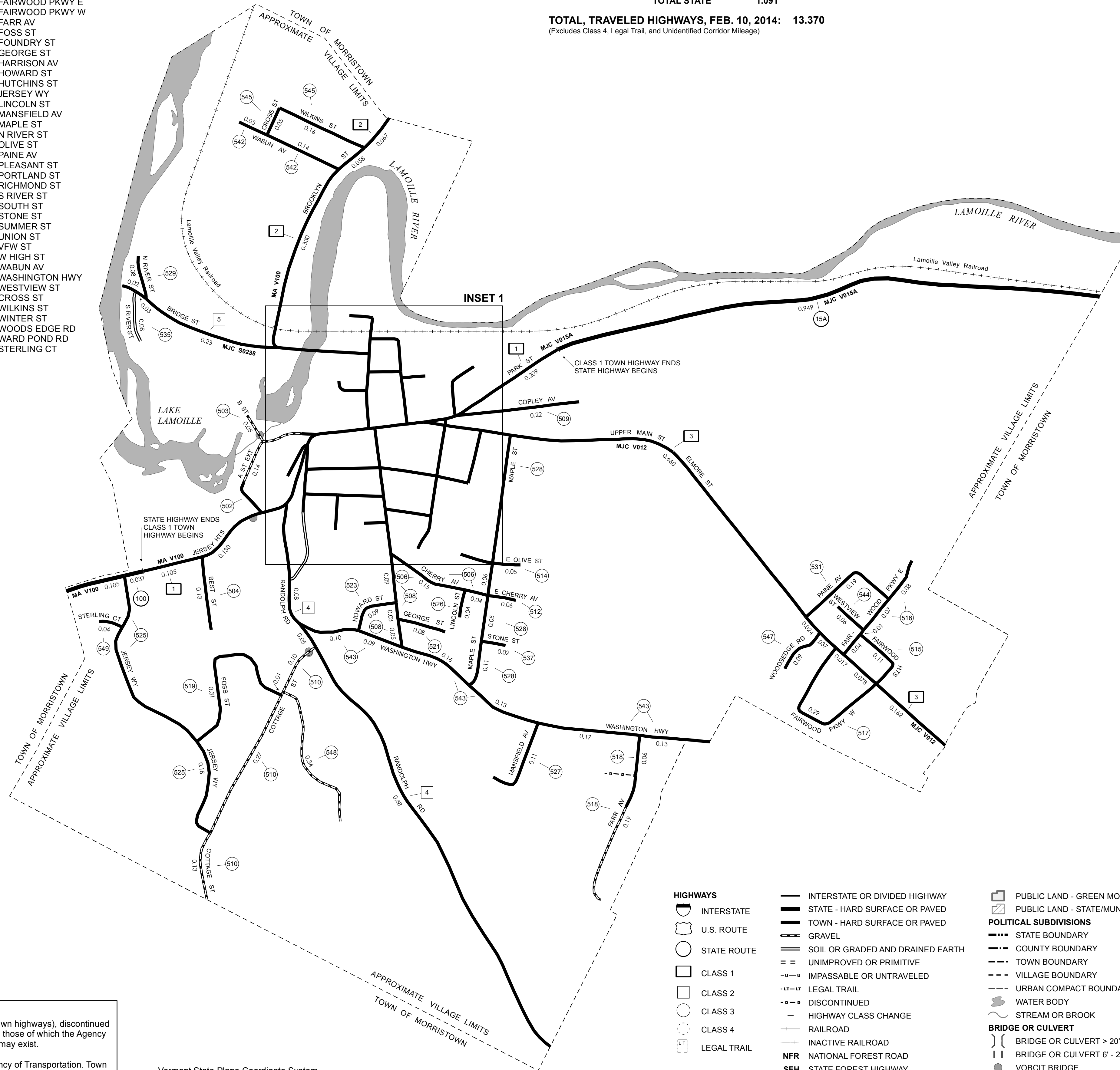
496,000

TOWN HWY. No.	LENGTH IN MILES CLASS 3	CLASS 4	TOWN ROAD NAME
501	0.10		A ST
502	0.14		A ST EXT
503	0.05		B ST
504	0.13		BEST ST
505	0.06		BRIGHAM ST
506	0.19		CHERRY AV
507	0.04		CLARK AV
508	0.38		CONGRESS ST
509	0.22		COPLEY AV
510	0.51		COTTAGE ST
511	0.09		COURT ST
512	0.06		E CHERRY AV
513	0.25		E HIGH ST
514	0.05		E OLIVE ST
515	0.11		FAIRWOOD HTS
516	0.20		FAIRWOOD PKWY E
517	0.29		FAIRWOOD PKWY W
518	0.25		FARR AV
519	0.31		FOSS ST
520	0.04		FOUNDRY ST
521	0.08		GEORGE ST
522	0.08		HARRISON AV
523	0.09		HOWARD ST
524	0.06		HUTCHINS ST
525	0.53		JERSEY WY
526	0.04		LINCOLN ST
527	0.11		MANSFIELD AV
528	0.44		MAPLE ST
529	0.08		N RIVER ST
530	0.05		OLIVE ST
531	0.19		PAINE AV
532	0.19		PLEASANT ST
533	0.06		PORTLAND ST
534	0.09		RICHMOND ST
535	0.08		S RIVER ST
536	0.05		SOUTH ST
537	0.02		STONE ST
538	0.18		SUMMER ST
539	0.28		UNION ST
540	0.04		VFW ST
541	0.06		W HIGH ST
542	0.19		WABUN AV
543	0.78		WASHINGTON HWY
544	0.06		WESTVIEW ST
545	0.05		CROSS ST
545	0.16		WILKINS ST
546	0.14		WINTER ST
547	0.09		WOODS EDGE RD
548	0.34		WARD POND RD
549	0.04		STERLING CT
TOTAL	8.12	0.00	

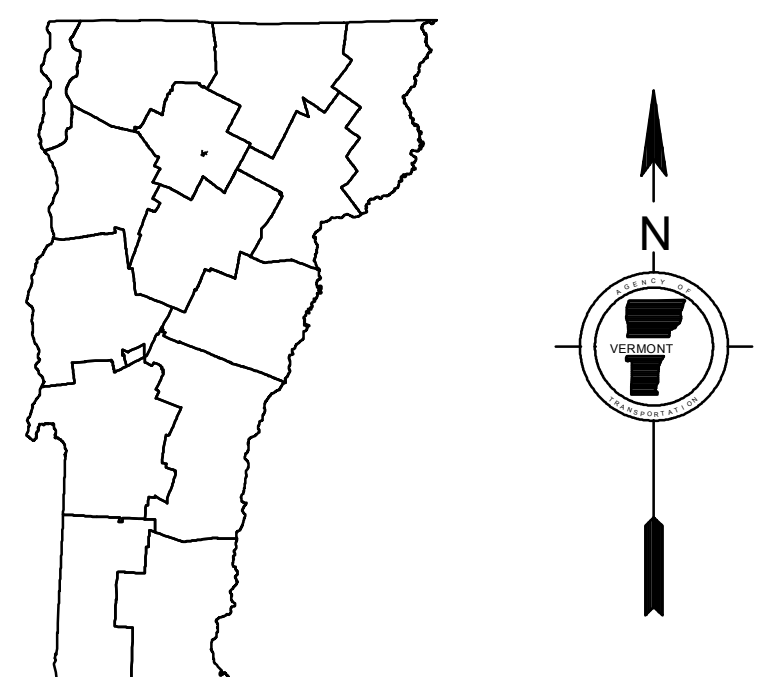
MILEAGE SUMMARY

CLASS 1			
TH-1	0.867		
TH-2	0.746		
TH-3	1.126		
TOTAL CLASS 1	2.739		
CLASS 2			
TH-4	1.140		
TH-5	0.280		
TOTAL CLASS 2	1.420		
CLASS 3			
TOTAL CLASS 3	8.12		
TOTAL TOWN	12.279		
STATE HIGHWAY			
VT-15A	0.949		
VT-100	0.142		
TOTAL STATE HIGHWAY	1.091		
TOTAL STATE	1.091		

TOTAL TRAVELED HIGHWAYS, FEB. 10, 2014: 13.370
(Excludes Class 4, Legal Trail, and Unidentified Corridor Mileage)



0 0.04 0.08 Miles



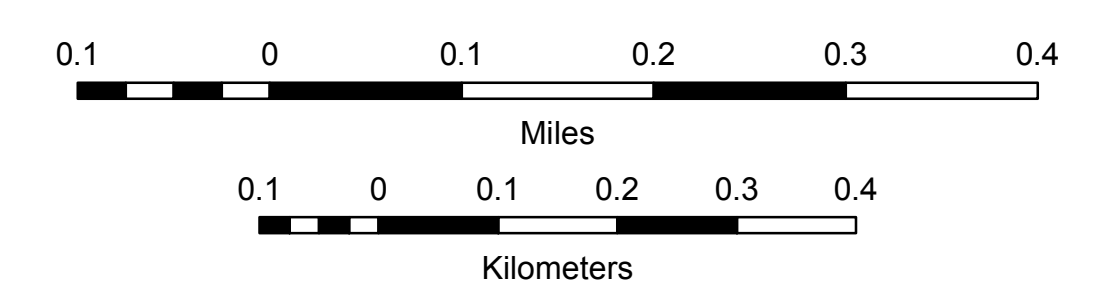
VERMONT
GENERAL HIGHWAY MAP
Village of Morrisville
LAMOILLE COUNTY

Transportation District #6

Prepared by the
Vermont Agency of Transportation
Division of Policy, Planning and Intermodal Development
in cooperation with
U.S. Department of Transportation
Federal Highway Administration

Mileage as of February 10, 2014
Map prepared October 03, 2014

SCALE 1:6,336



- HIGHWAYS**
- INTERSTATE
 - U.S. ROUTE
 - STATE ROUTE
 - CLASS 1
 - CLASS 2
 - CLASS 3
 - CLASS 4
 - LEGAL TRAIL
- INTERSTATE OR DIVIDED HIGHWAY
STATE - HARD SURFACE OR PAVED
TOWN - HARD SURFACE OR PAVED
GRAVEL
SOIL OR GRADED AND DRAINED EARTH
UNIMPROVED OR PRIMITIVE
IMPASSABLE OR UNTRAVELED
LEGAL TRAIL
DISCONTINUED
HIGHWAY CLASS CHANGE
RAILROAD
INACTIVE RAILROAD
NATIONAL FOREST ROAD
STATE FOREST HIGHWAY
PARK AND RIDE
- BRIDGE OR CULVERT**
- BRIDGE OR CULVERT > 20'
 - BRIDGE OR CULVERT 6' - 20'
 - VOBCIT BRIDGE
 - VOBCIT CULVERT > 6'
- B34 / C34** STATE BRIDGE OR CULVERT IDENTIFIER
B34 / C34 TOWN BRIDGE OR CULVERT IDENTIFIER
- PUBLIC LAND - GREEN MOUNTAIN NATIONAL FOREST**
- POLITICAL SUBDIVISIONS**
- STATE BOUNDARY
 - COUNTY BOUNDARY
 - TOWN BOUNDARY
 - VILLAGE BOUNDARY
 - URBAN COMPACT BOUNDARY
 - WATER BODY
 - STREAM OR BROOK
- FEDERAL CLASSIFICATION IDENTIFIER**
- FAU URBAN ARTERIAL OR COLLECTOR
 - MA MINOR ARTERIAL
 - MJC MAJOR COLLECTOR
 - MNC MINOR COLLECTOR
 - PA PRINCIPAL ARTERIAL

DISCLAIMER:
The untraveled highways (laid-out town highways), discontinued highways, and legal trails hereon are those of which the Agency of Transportation has record; others may exist.

Highway and bridge data by the Agency of Transportation. Town short structures are drawn from the Vermont Online Bridge & Culvert Inventory Tool (VOBCIT) database. All other data from the Vermont Center for Geographic Information. Only named streams are shown.

Vermont State Plane Coordinate System
North American Datum of 1983
SPCS_Zone_Identifier: 4400
Geodetic Reference System 80
2,000-meter grid, Easting - Northing