

492,000

494,000

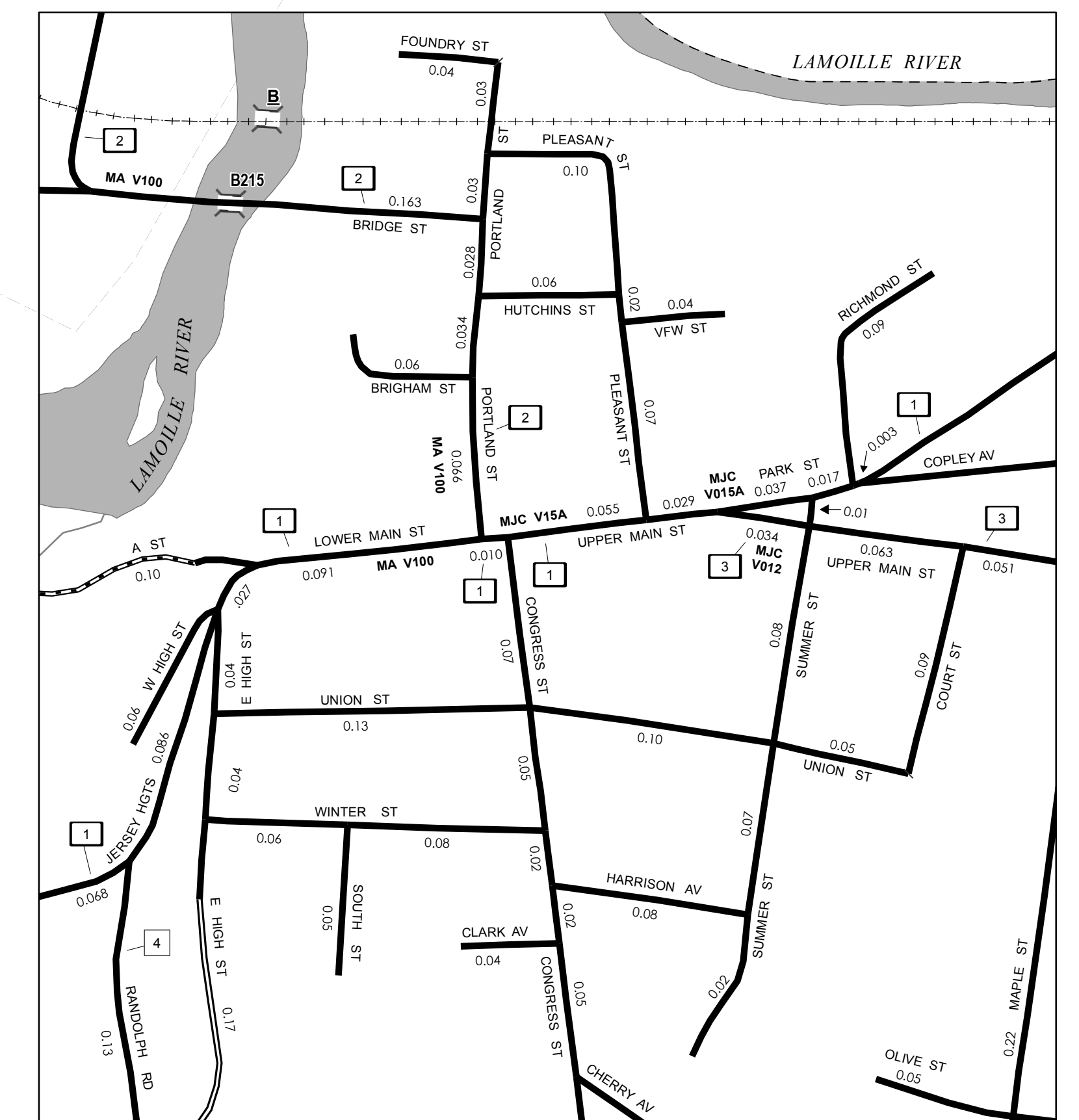
496,000

TOWN HWY. No.	LENGTH IN MILES CLASS 3	CLASS 4	TOWN ROAD NAME
501	0.10		AST
502	0.14		AST EXT
503	0.05		B ST
504	0.13		BEST ST
505	0.06		BRIGHAM ST
506	0.19		CHERRY AV
507	0.04		CLARK AV
508	0.38		CONGRESS ST
509	0.22		COPLEY AV
510	0.51		COTTAGE ST
511	0.09		COURT ST
512	0.06		E CHERRY AV
513	0.25		E HIGH ST
514	0.05		E OLIVE ST
515	0.11		FAIRWOOD HTS
516	0.20		FAIRWOOD PKWY E
517	0.29		FAIRWOOD PKWY W
518	0.25		FARR AV
519	0.31		FOSS ST
520	0.04		FOUNDRY ST
521	0.08		GEORGE ST
522	0.08		HARRISON AV
523	0.09		HOWARD ST
524	0.06		HUTCHINS ST
525	0.53		JERSEY WY
526	0.04		LINCOLN ST
527	0.11		MANSFIELD AV
528	0.44		MAPLE ST
529	0.08		N RIVER ST
530	0.05		OLIVE ST
531	0.19		PAINE AV
532	0.19		PLEASANT ST
533	0.06		PORTLAND ST
534	0.09		RICHMOND ST
535	0.08		S RIVER ST
536	0.05		SOUTH ST
537	0.02		STONE ST
538	0.18		SUMMER ST
539	0.28		UNION ST
540	0.04		VFW ST
541	0.06		W HIGH ST
542	0.19		WABUN AV
543	0.78		WASHINGTON HWY
544	0.06		WESTVIEW ST
545	0.05		CROSS ST
545	0.16		WILKINS ST
546	0.14		WINTER ST
547	0.09		WOODS EDGE RD
<b>TOTAL</b>	<b>7.74</b>	<b>0.00</b>	

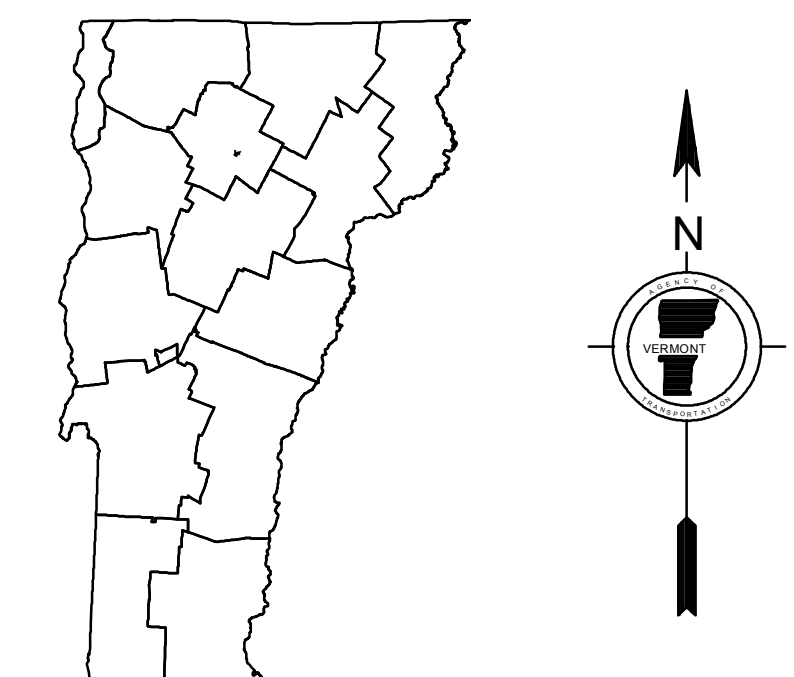
**MILEAGE SUMMARY**

CLASS 1			
TH-1	0.867		
TH-2	0.746		
TH-3	1.126		
<b>TOTAL CLASS 1</b>	<b>2.739</b>		
CLASS 2			
TH-4	1.140		
TH-5	0.280		
<b>TOTAL CLASS 2</b>	<b>1.420</b>		
CLASS 3			
<b>TOTAL CLASS 3</b>	<b>7.74</b>		
<b>TOTAL TOWN</b>	<b>11.899</b>		
STATE HIGHWAY			
VT-15A	0.949		
VT-100	0.142		
<b>TOTAL STATE HIGHWAY</b>	<b>1.091</b>		
<b>TOTAL STATE</b>	<b>1.091</b>		

**TOTAL TRAVELED HIGHWAYS, FEB. 10, 2012: 12.990**  
(Excludes Class 4, Legal Trail, and Unidentified Corridor Mileage)



0 0.04 0.08 Miles



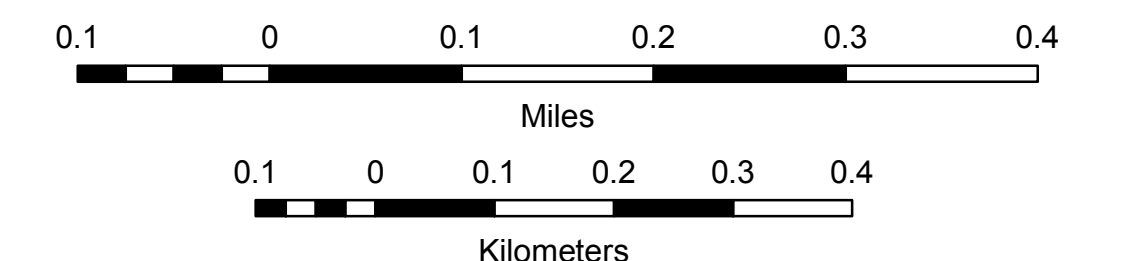
**VERMONT  
GENERAL HIGHWAY MAP  
Village of Morrisville  
LAMOILLE COUNTY**

Transportation District #6

Prepared by the  
Vermont Agency of Transportation  
Division of Policy, Planning and Intermodal Development  
in cooperation with  
U.S. Department of Transportation  
Federal Highway Administration

Mileage as of February 10, 2012  
Map prepared September 27, 2012

SCALE 1:6,336



**HIGHWAYS**

- INTERSTATE OR DIVIDED HIGHWAY
- STATE - HARD SURFACE OR PAVED
- TOWN - HARD SURFACE OR PAVED
- GRAVEL
- SOIL OR GRADED AND DRAINED EARTH
- UNIMPROVED OR PRIMITIVE
- IMPASSABLE OR UNTRAVELED
- LEGAL TRAIL
- DISCONTINUED
- HIGHWAY CLASS CHANGE
- RAILROAD
- INACTIVE RAILROAD
- PARK AND RIDE

**POLITICAL SUBDIVISIONS**

- PUBLIC LAND - GREEN MOUNTAIN NATIONAL FOREST
- PUBLIC LAND - STATE/MUNICIPAL
- STATE BOUNDARY
- COUNTY BOUNDARY
- TOWN BOUNDARY
- VILLAGE BOUNDARY
- URBAN COMPACT BOUNDARY
- WATER BODY
- STREAM OR BROOK
- BRIDGE OR CULVERT
- BRIDGE OR CULVERT GREATER THAN 20'
- BRIDGE OR CULVERT 6' - 20'
- STATE BRIDGE OR CULVERT IDENTIFIER
- TOWN BRIDGE OR CULVERT IDENTIFIER

**FEDERAL CLASSIFICATION IDENTIFIER**

- FAU URBAN ARTERIAL OR COLLECTOR
- MA MINOR ARTERIAL
- MNC MINOR COLLECTOR
- PA PRINCIPAL ARTERIAL

**DISCLAIMER:**  
The untraveled highways (laid-out town highways), discontinued highways, and legal trails hereon are those of which the Agency of Transportation has record; others may exist.  
Highway and bridge data by the Agency of Transportation. All other data from the Vermont Center for Geographic Information. Only named streams are shown.

Vermont State Plane Coordinate System  
North American Datum of 1983  
SPCS\_Zone\_Identifier: 4400  
Geodetic Reference System 80  
2,000-meter grid, Easting - Northing

492,000

494,000

496,000