

TOWN HWY. No.	LENGTH IN MILES CLASS 3	CLASS 4	TOWN HWY. No.	LENGTH IN MILES CLASS 3	CLASS 4
6	0.32		92	0.11	
7	3.05		93	1.05	
8	0.10		96	1.18	
9	0.45		97	0.12	
10	0.65		98	0.37	
11	0.95		99	0.18	
12	0.35		100	0.20	
13	0.40		101	0.11	
14	1.05		102	0.10	
15	0.10		104	0.15	
16	0.82		105	0.31	
17	0.09		106	0.40	
18	1.50		107	0.25	
19	0.10		108	0.07	
20	0.10		109	0.28	
21	0.47	(0.28)	110	0.10	
22	0.75	(0.45)	111	0.20	
23	3.57		112	0.15	
24		(0.24)	113	0.13	
25	0.85		114	0.20	
26	0.03		115	0.22	
27	0.78	(0.60)	116	0.40	
28	0.45		117	0.22	
29	0.38	(0.82)	118	0.47	
30	6.25		119	0.09	
31	0.35		120	0.41	
32	0.55		121	0.21	
33	0.55		122	0.35	
35	0.15		501	0.10	
36	0.75		502	0.14	
37	2.10		503	0.05	
38	0.10		504	0.13	
39	1.56		505	0.06	
40	1.15		506	0.19	
41	1.75		507	0.04	
43	1.10	(1.75)	508	0.38	
44	0.15		509	0.22	
45	0.45		510	0.51	
46		(0.45)	511	0.09	
47		(0.47)	512	0.06	
48		(0.23)	513	0.25	
49	0.45	(0.85)	514	0.05	
50	2.90		515	0.11	
51		(0.20)	516	0.20	
52	1.60		517	0.29	
53	0.06		518	0.25	
54	1.56	(0.34)	519	0.31	
55	0.55		520	0.04	
56	0.60		521	0.08	
57	1.50		522	0.08	
58	0.35		523	0.09	
59	0.61		524	0.06	
60	3.25		525	0.53	
61	0.40	(0.49)	526	0.04	
62		(0.06)	527	0.11	
63	0.35		528	0.44	
64	1.52		529	0.08	
65	0.15		530	0.05	
66	0.10		531	0.19	
67	0.61		532	0.19	
68		(0.10)	533	0.06	
69		(0.30)	534	0.09	
70	0.10	(0.15)	535	0.08	
71	0.70		536	0.05	
72	1.20		537	0.02	
73	0.15		538	0.18	
74	1.49		539	0.28	
77	0.22		540	0.02	
78	0.08		541	0.06	
79	0.11		542	0.17	
80	0.54		543	0.78	
82	0.08		544	0.06	
83	0.25		545	0.21	
84	0.12		546	0.14	
85	0.44		547	0.09	
86	0.15		548	0.18	
87	0.16		549	0.04	
88	0.18		550	0.05	
89	0.26		551	0.09	
90	0.16		552	0.24	
91	0.12		553	0.27	
TOTAL				73.67	7.78

MILEAGE SUMMARY		
CLASS 1		
TH-1	1.181	
TH-2	0.746	
TH-3	1.126	
TOTAL CLASS 1		3.053
CLASS 2		
TH-2	2.480	
TH-3	0.450	
TH-4	1.130	
TH-5	5.880	
TH-6	5.020	
TH-7	0.450	
TOTAL CLASS 2		15.410
TOTAL CLASS 3		73.67
TOTAL TOWN		92.133
STATE HIGHWAY		
VT-12	2.181	
VT-15	4.434	
VT-15A	1.452	
VT-100	5.055	
ALT VT-100	1.612	
TOTAL STATE HIGHWAY		14.734
STATE HIGHWAY - Ramps		
VT-15	0.022	
TOTAL STATE HIGHWAY - Ramps		0.022
TOTAL STATE		14.756

TOTAL, TRAVELED HIGHWAYS, FEB. 10, 2023: 106.889
(Excludes Class 4 and Legal Trail Mileage)

Vermont State Plane Coordinate System
 North American Datum of 1983
 SPCS_Zone_Identifier: 4400
 Geodetic Reference System 80
 4,000-meter grid, Easting - Northing

- HIGHWAYS**
- INTERSTATE
 - U.S. ROUTE
 - STATE ROUTE
 - CLASS 1
 - CLASS 2
 - CLASS 3
 - CLASS 4
 - LEGAL TRAIL
 - PARK AND RIDE
- INTERSTATE OR DIVIDED HIGHWAY
 STATE - HARD SURFACE OR PAVED
 TOWN - HARD SURFACE OR PAVED
 GRAVEL
 SOIL OR GRADED AND DRAINED EARTH
 UNIMPROVED OR PRIMITIVE
 IMPASSABLE OR UNTRAVELED
 LEGAL TRAIL
 DISCONTINUED
 HIGHWAY CLASS CHANGE
 RAILROAD
 INACTIVE RAILROAD
 PUBLIC LAND - NATIONAL FOREST
 PUBLIC LAND - STATE/MUNICIPAL
 NFR NATIONAL FOREST ROAD
 USGH UNITED STATES GOV. HWY.
- POLITICAL SUBDIVISIONS**
- STATE BOUNDARY
 - COUNTY BOUNDARY
 - TOWN BOUNDARY
 - VILLAGE BOUNDARY
 - URBAN COMPACT BOUNDARY
 - WATER BODY
 - STREAM OR BROOK
- BRIDGE OR CULVERT**
- BRIDGE OR CULVERT > 20'
 - BRIDGE OR CULVERT 6' - 20'
 - BIKE PATH STRUCTURE
 - VTCULVERTS BRIDGE
 - VTCULVERTS CULVERT > 6'
- FEDERAL CLASSIFICATION IDENTIFIER**
- MA MINOR ARTERIAL
 - MJC MAJOR COLLECTOR
 - MNC MINOR COLLECTOR
 - PA PRINCIPAL ARTERIAL
- B34 / C34** STATE BRIDGE OR CULVERT IDENTIFIER
B34 / C34 TOWN BRIDGE OR CULVERT IDENTIFIER

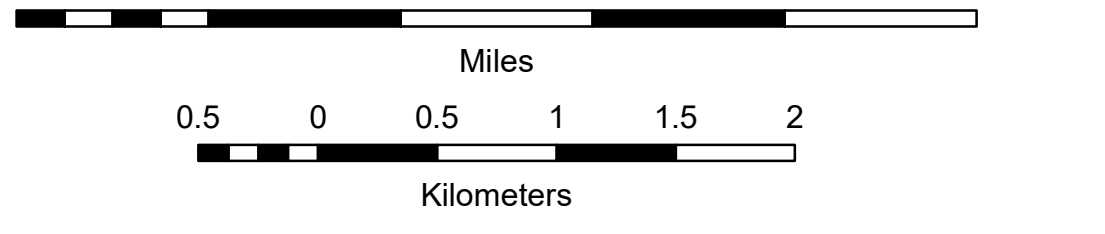
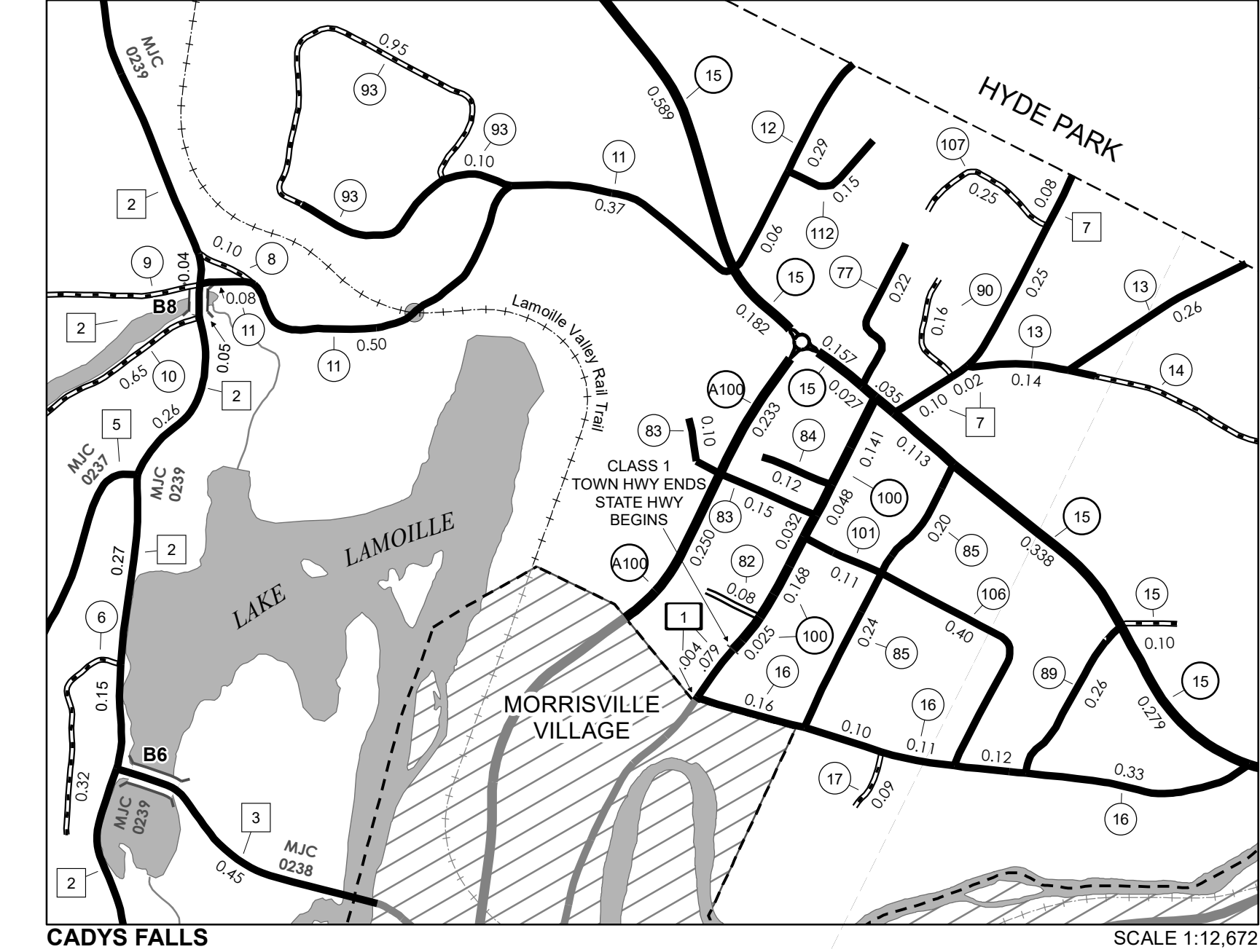
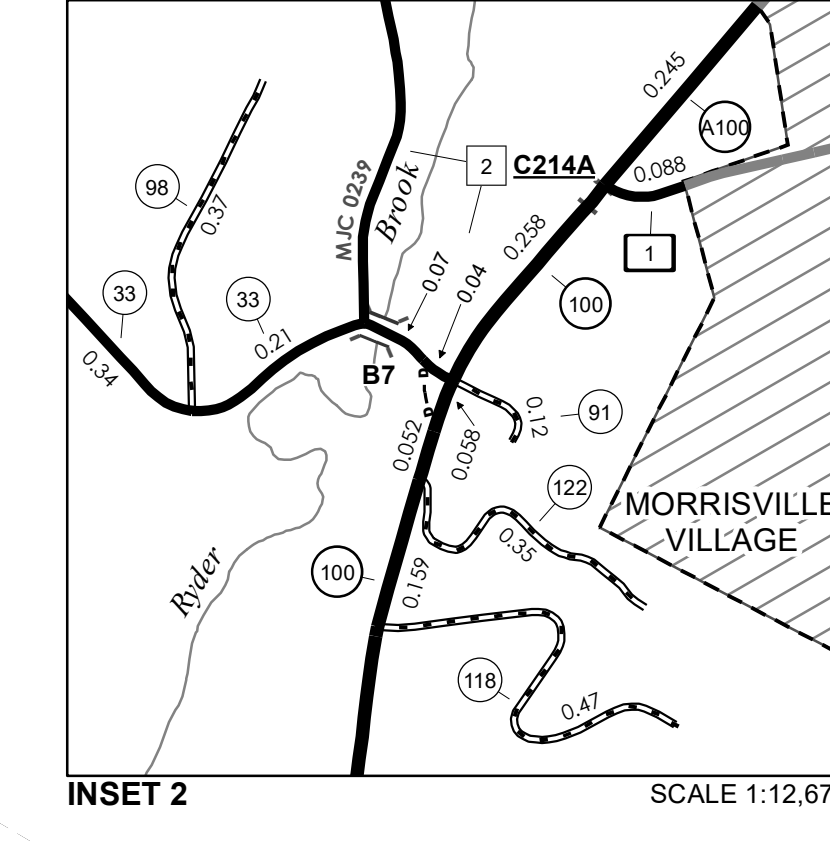
TOWN HWY. No.	LENGTH IN MILES "NOT UP TO STANDARD"
27	(0.12)
56	(0.50)
59	(0.54)
61	(0.45)
TOTAL	1.61

*The sections of the town highways listed above are legally Class 3, but have been deemed "Not Up to Standard" and are functionally Class 4 Town Highways

LEGAL TRAIL No.	LENGTH IN MILES
1	(0.16)
2	(0.75)
3	(0.20)
TOTAL	1.11

DISCLAIMER:
 The untraveled highways (laid-out town highways), discontinued highways, and legal trails hereon are those of which the Agency of Transportation has record; others may exist.

Highway and bridge data by the Agency of Transportation.
 Town short structures drawn from the VTCULVERTS (formerly VOBICIT) online database. All other data from the Vermont Open Geodata Portal. Only named streams shown.



VERMONT GENERAL HIGHWAY MAP
Town of Morristown
 LAMOILLE COUNTY
 Transportation District #6
 Prepared by the Vermont Agency of Transportation
 Division of Policy, Planning and Intermodal Development
 in cooperation with
 U.S. Department of Transportation
 Federal Highway Administration