

TOWN HWY. No.	LENGTH IN MILES CLASS 3	CLASS 4	TOWN HWY. No.	LENGTH IN MILES CLASS 3	CLASS 4
6	0.32		91	0.12	
7	3.05		92	0.11	
8	0.10		93	1.05	
9	0.45		96	1.18	
10	0.65		97	0.12	
11	0.95		98	0.37	
12	0.35		99	0.18	
13	0.40		100	0.20	
14	1.05		101	0.11	
15	0.10		102	0.10	
16	0.82		104	0.15	
17	0.09		105	0.31	
18	1.50		106	0.40	
19	0.10		107	0.25	
20	0.10		108	0.07	
21	0.47	(0.28)	109	0.28	
22	0.75	(0.45)	110	0.10	
23	3.65		111	0.20	
24		(0.24)	112	0.15	
25	0.85		113	0.13	
26	0.03		114	0.20	
27	0.78	(0.60)	115	0.22	
28	0.45		116	0.40	
29	0.38	(0.82)	117	0.22	
30	6.25		118	0.47	
31	0.35		119	0.09	
32	0.55		120	0.41	
33	0.55		121	0.21	
35	0.15		122	0.35	
36	0.75		501	0.10	
37	2.10		502	0.14	
38	0.10		503	0.05	
39	1.56		504	0.13	
40	1.15		505	0.06	
41	1.75		506	0.19	
43	1.10	(1.75)	507	0.04	
44	0.15		508	0.38	
45	0.45		509	0.22	
46		(0.45)	510	0.51	
47		(0.47)	511	0.09	
48		(0.23)	512	0.06	
49	0.45	(0.85)	513	0.25	
50	2.90		514	0.05	
51		(0.20)	515	0.11	
52	1.60		516	0.20	
53	0.06		517	0.29	
54	1.56	(0.34)	518	0.25	
55	0.55		519	0.31	
56	0.60		520	0.04	
57	1.50		521	0.08	
58	0.35		522	0.08	
59	0.61		523	0.09	
60	3.25		524	0.06	
61	0.40	(0.49)	525	0.53	
62		(0.06)	526	0.04	
63	0.35		527	0.11	
64	1.52		528	0.44	
65	0.15		529	0.08	
66	0.10		530	0.05	
67	0.61		531	0.19	
68		(0.10)	532	0.19	
69		(0.30)	533	0.06	
70	0.10	(0.15)	534	0.09	
71	0.70		535	0.08	
72	1.20		536	0.05	
73	0.15		537	0.02	
74	1.49		538	0.18	
77	0.22		539	0.28	
78	0.08		540	0.02	
79	0.11		541	0.06	
80	0.54		542	0.17	
82	0.08		543	0.78	
83	0.25		544	0.06	
84	0.12		545	0.21	
85	0.44		546	0.14	
86	0.15		547	0.09	
87	0.16		548	0.18	
88	0.18		549	0.04	
89	0.26		550	0.05	
90	0.16		551	0.09	
TOTAL			73.51	7.78	

MILEAGE SUMMARY

CLASS	LENGTH IN MILES	TOTAL CLASS	TOTAL TOWN
CLASS 1			
TH-1	1.181		
TH-2	0.746		
TH-3	1.126		
TOTAL CLASS 1			3.053
CLASS 2			
TH-2	2.480		
TH-3	0.450		
TH-4	1.130		
TH-5	5.880		
TH-6	5.020		
TH-7	0.450		
TOTAL CLASS 2			15.410
CLASS 2 - Ramps			
TH-4	0.030		
TOTAL CLASS 2 - Ramps			0.030
CLASS 3			
TOTAL CLASS 3			73.51
TOTAL TOWN			92.003
STATE HIGHWAY			
VT-12	2.181		
VT-15	4.434		
VT-15A	1.464		
VT-100	5.055		
ALT VT-100	1.612		
TOTAL STATE HIGHWAY			14.746
STATE HIGHWAY - Ramps			
VT-15	0.022		
TOTAL STATE HIGHWAY - Ramps			0.022
TOTAL STATE			14.768

TOTAL, TRAVELED HIGWAYS, FEB. 10, 2020: 106.771
(Excludes Class 4 and Legal Trail Mileage)

Vermont State Plane Coordinate System
North American Datum of 1983
SPCS_Zone_Identifier: 4400
Geodetic Reference System 80
4,000-meter grid, Easting - Northing

- HIGHWAYS**
- INTERSTATE
 - U.S. ROUTE
 - STATE ROUTE
 - CLASS 1
 - CLASS 2
 - CLASS 3
 - CLASS 4
 - LEGAL TRAIL
 - PARK AND RIDE
- INTERSTATE OR DIVIDED HIGHWAY
STATE - HARD SURFACE OR PAVED
TOWN - HARD SURFACE OR PAVED
GRAVEL
SOIL OR GRADED AND DRAINED EARTH
UNIMPROVED OR PRIMITIVE
IMPASSABLE OR UNTRAVELED
LEGAL TRAIL
DISCONTINUED
HIGHWAY CLASS CHANGE
RAILROAD
INACTIVE RAILROAD
PUBLIC LAND - NATIONAL FOREST
PUBLIC LAND - STATE/MUNICIPAL
NFR NATIONAL FOREST ROAD
SFH STATE FOREST HIGHWAY
- POLITICAL SUBDIVISIONS**
- STATE BOUNDARY
 - COUNTY BOUNDARY
 - TOWN BOUNDARY
 - VILLAGE BOUNDARY
 - URBAN COMPACT BOUNDARY
 - WATER BODY
 - STREAM OR BROOK
- BRIDGE OR CULVERT**
- BRIDGE OR CULVERT > 20'
 - BRIDGE OR CULVERT 6' - 20'
 - BIKE PATH STRUCTURE
 - VTCULVERTS BRIDGE
 - VTCULVERTS CULVERT > 6'
- FEDERAL CLASSIFICATION IDENTIFIER**
- MA MINOR ARTERIAL
 - MJC MAJOR COLLECTOR
 - MNC MINOR COLLECTOR
 - PA PRINCIPAL ARTERIAL
- B34 / C34** STATE BRIDGE OR CULVERT IDENTIFIER
B34 / C34 TOWN BRIDGE OR CULVERT IDENTIFIER

TOWN HWY. No.

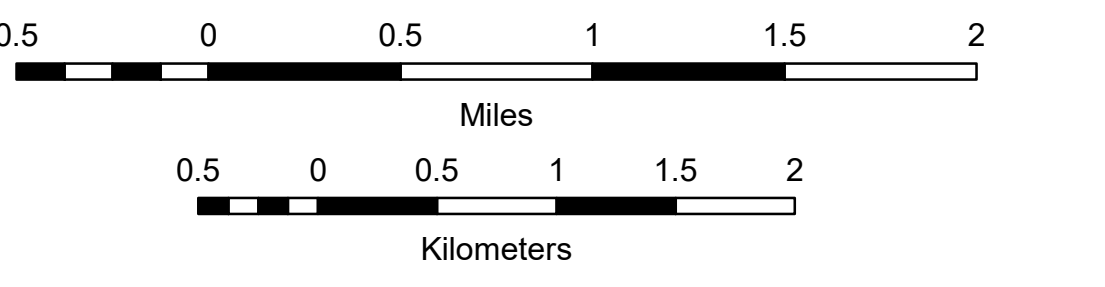
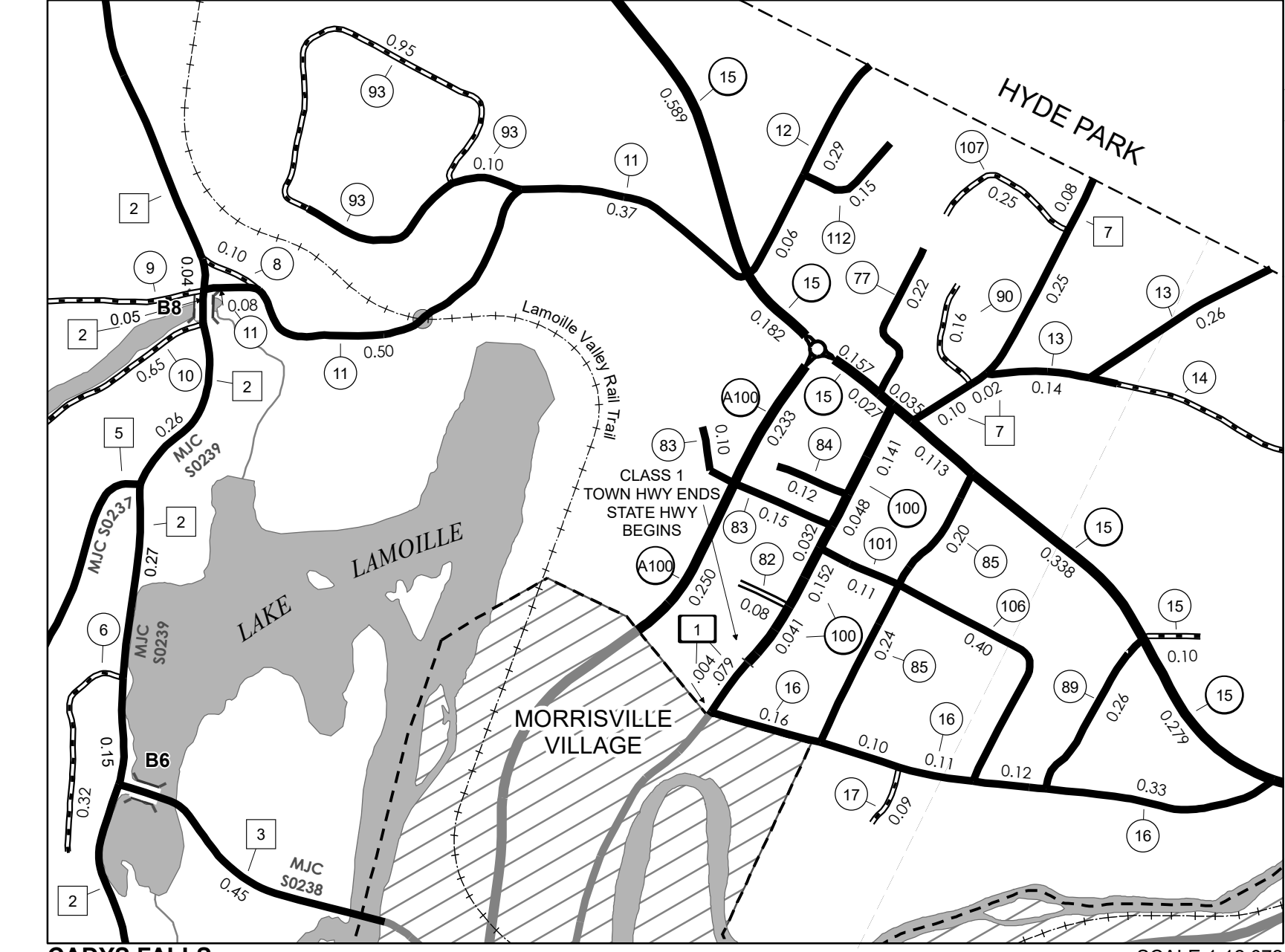
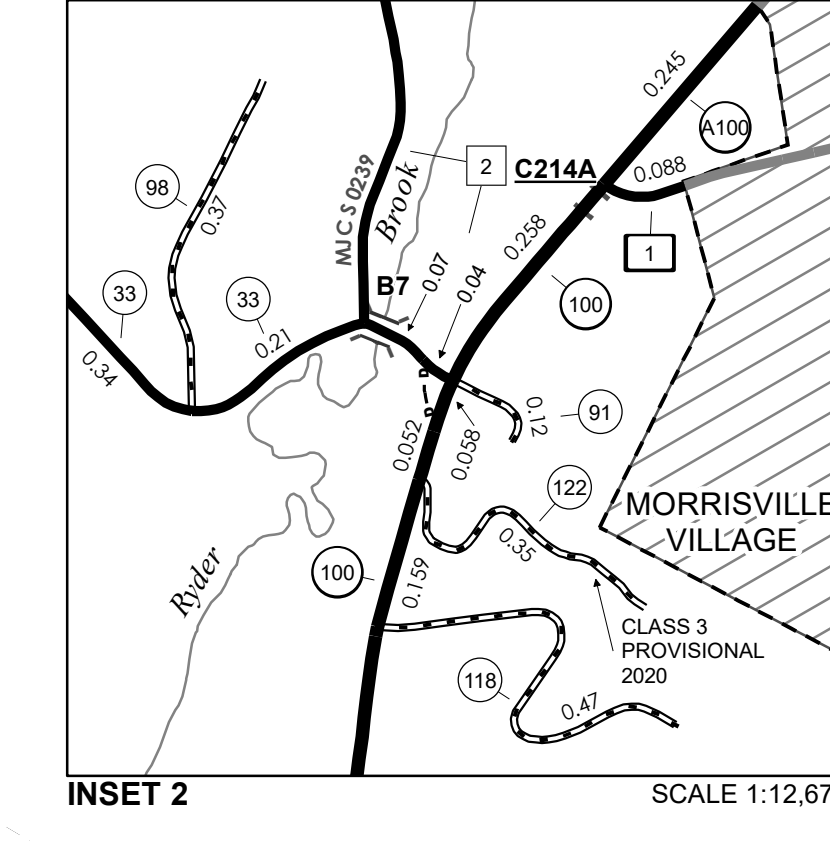
TOWN HWY. No.	LENGTH IN MILES "NOT UP TO STANDARD"
27	(0.12)
56	(0.50)
59	(0.54)
61	(0.45)
TOTAL	1.61

* The sections of the town highways listed above are legally Class 3, but have been deemed "Not Up To Standard" and are functionally Class 4 Town Highways

LEGAL TRAIL

No.	LENGTH IN MILES LEGAL TRAIL
1	(0.16)
2	(0.75)
3	(0.20)
TOTAL	1.11

DISCLAIMER:
The untraveled highways (laid-out town highways), discontinued highways, and legal trails hereon are those of which the Agency of Transportation has record; others may exist.
Highway and bridge data by the Agency of Transportation. Town short structures drawn from the VTCULVERTS (formerly VOBICIT) online database. All other data from the Vermont Open Geodata Portal. Only named streams shown.



VERMONT GENERAL HIGHWAY MAP
Town of Morristown
LAMOILLE COUNTY
Transportation District #8
Prepared by the Vermont Agency of Transportation
Division of Policy, Planning and Intermodal Development
in cooperation with
U.S. Department of Transportation
Federal Highway Administration

Mileage as of February 10, 2020
Map prepared November 03, 2020

SCALE 1:31,680