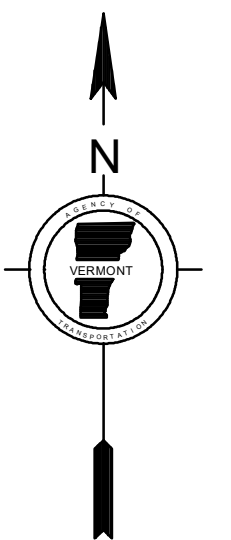
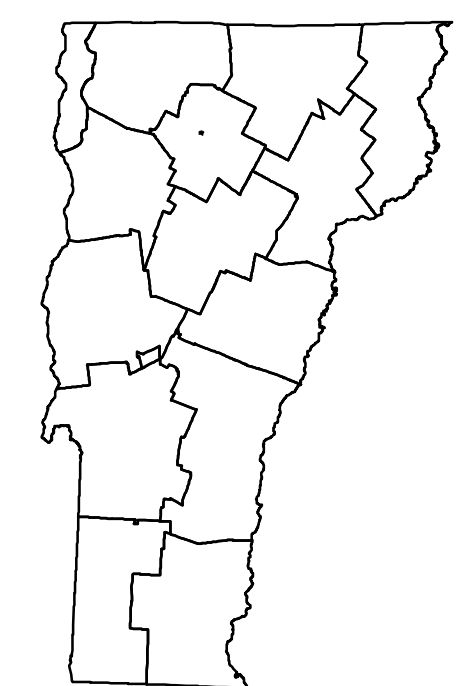
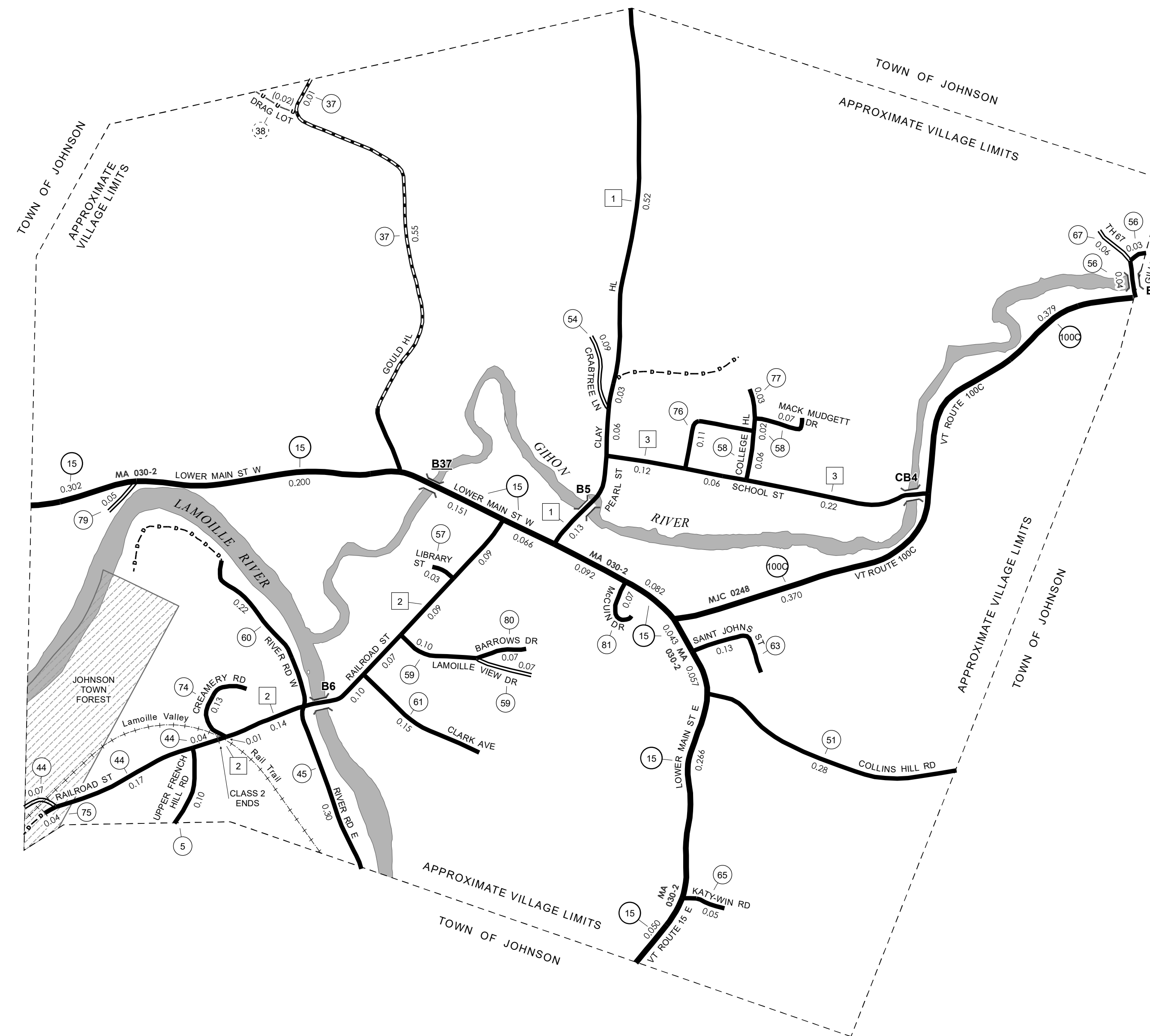


TOWN HWY. No.	LENGTH IN MILES CLASS 3	CLASS 4	TOWN ROAD NAME
5	0.10		UPPER FRENCH HILL RD
37	0.56		GOULD HL
38		(0.02)	DRAG LOT
44	0.07		LENDWAY LN
44	0.21		RAILROAD ST
45	0.30		RIVER RD E
51	0.28		COLLINS HILL RD
54	0.09		CRABTREE LN
56	0.07		GILLEN AVE
57	0.03		LIBRARY ST
58	0.08		COLLEGE HL
58	0.07		MACK MUDGETT DR
59	0.17		LAMOILLE VIEW DR
60	0.22		RIVER RD W
61	0.15		CLARK AVE
63	0.13		SAINT JOHNS ST
65	0.05		KATY WIN RD
67	0.06		TH 67
74	0.13		CREAMERY RD
75	0.04		RAILROAD ST
76	0.07		GEORGE HILL RD
76	0.04		TH-76
77	0.03		COLLEGE HL
79	0.05		TH-79
80	0.07		BARROWS DR
81	0.07		MCCUIN DR
<b>TOTAL</b>	<b>3.14</b>	<b>0.02</b>	

**MILEAGE SUMMARY**

CLASS 2			
TH-1	0.740		
TH-2	0.500		
TH-3	0.400		
	<b>TOTAL CLASS 2</b>	<b>1.640</b>	
CLASS 3			
	<b>TOTAL CLASS 3</b>	<b>3.14</b>	
	<b>TOTAL TOWN</b>	<b>4.780</b>	
STATE HIGHWAY			
VT-15	1.309		
VT-100C	0.749		
	<b>TOTAL STATE HIGHWAY</b>	<b>2.058</b>	
	<b>TOTAL STATE</b>	<b>2.058</b>	
<b>TOTAL, TRAVELED HIGHWAYS, FEB. 10, 2023:</b>		<b>6.838</b>	

(Excludes Class 4 and Legal Trail Mileage)



HIGHWAYS		POLITICAL SUBDIVISIONS		BRIDGE OR CULVERT		FEDERAL CLASSIFICATION IDENTIFIER	
	INTERSTATE		STATE BOUNDARY		BRIDGE OR CULVERT > 20'	MA	MINOR ARTERIAL
	U.S. ROUTE		COUNTY BOUNDARY		BRIDGE OR CULVERT 6' - 20'	MJC	MAJOR COLLECTOR
	STATE ROUTE		TOWN BOUNDARY		BIKE PATH STRUCTURE	MNC	MINOR COLLECTOR
	CLASS 1		VILLAGE BOUNDARY		VTCULVERTS BRIDGE	PA	PRINCIPAL ARTERIAL
	CLASS 2		URBAN COMPACT BOUNDARY		VTCULVERTS CULVERT > 6'		
	CLASS 3		WATER BODY				
	CLASS 4		STREAM OR BROOK				
	LEGAL TRAIL						
	DISCONTINUED						
	HIGHWAY CLASS CHANGE						
	RAILROAD						
	INACTIVE RAILROAD						
	PARK AND RIDE						
	PUBLIC LAND - NATIONAL FOREST						
	PUBLIC LAND - STATE/MUNICIPAL						
	NATIONAL FOREST ROAD		STATE BRIDGE OR CULVERT IDENTIFIER				
	UNITED STATES GOV. HWY.		TOWN BRIDGE OR CULVERT IDENTIFIER				

**DISCLAIMER:**  
The untraveled highways (laid-out town highways), discontinued highways, and legal trails herein are those of which the Agency of Transportation has record; others may exist.

Highway and bridge data by the Agency of Transportation. Town short structures drawn from the VTCULVERTS (formerly VOBCIT) online database. All other data from the Vermont Open Geodata Portal. Only named streams shown.

Vermont State Plane Coordinate System  
North American Datum of 1983  
SPCS\_Zone\_Identifier: 4400  
Geodetic Reference System 80  
2,000-meter grid, Easting - Northing

**VERMONT**  
**GENERAL HIGHWAY MAP**  
**Village of Johnson**  
LAMOILLE COUNTY

Transportation District #8

Prepared by the  
Vermont Agency of Transportation  
Division of Policy, Planning and Intermodal Development  
in cooperation with  
U.S. Department of Transportation  
Federal Highway Administration

Mileage as of February 10, 2023  
Map prepared June 14, 2023

SCALE 1:6,336

