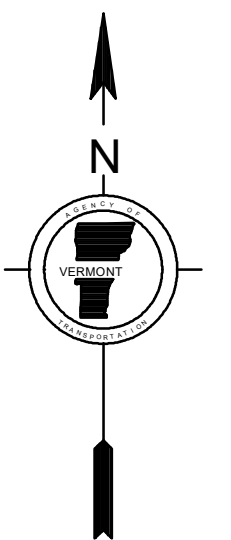
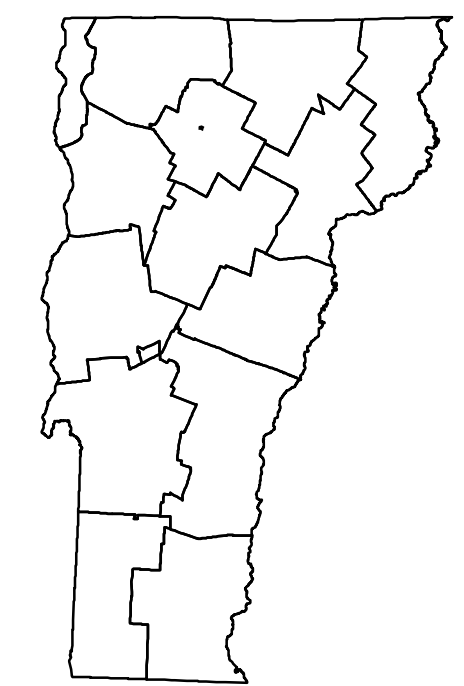
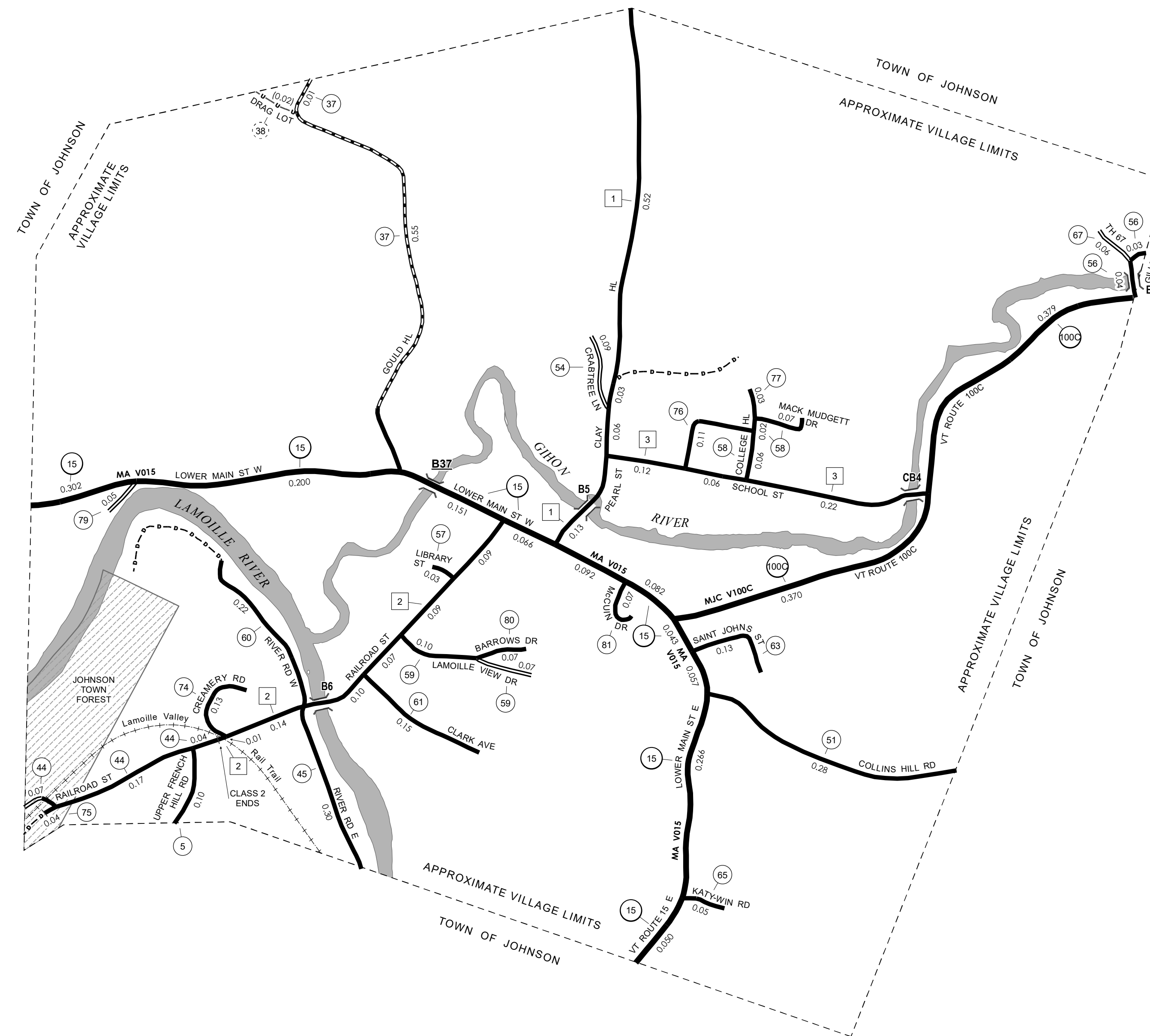


TOWN HWY No.	LENGTH IN MILES CLASS 3	LENGTH IN MILES CLASS 4	NAME
5	0.10		UPPER FRENCH HILL RD
37	0.56		GOULD HL
38		(0.02)	DRAG LOT
44	0.28		RAILROAD ST
45	0.30		RIVER RD E
51	0.28		COLLINS HILL RD
54	0.09		CRABTREE LN
56	0.07		GILLEN AVE
57	0.03		LIBRARY ST
58	0.07		MACK MUDGETT DR
58	0.08		COLLEGE HL
59	0.17		LAMOILLE VIEW DR
60	0.22		RIVER RD W
61	0.15		CLARK AVE
63	0.13		SAINT JOHNS ST
65	0.05		KATY WIN RD
67	0.06		TH 67
74	0.13		CREAMERY RD
75	0.04		TH 75
76	0.07		GEORGE HILL RD
76	0.04		TH-76
77	0.03		COLLEGE HL
79	0.05		TH-79
80	0.07		BARROWS DR
81	0.07		MCCUIN DR
TOTAL	3.14	0.02	

MILEAGE SUMMARY			
CLASS 2			
TH-1	0.740		
TH-2	0.500		
TH-3	0.400		
	TOTAL CLASS 2	1.640	
CLASS 3			
	TOTAL CLASS 3	3.14	
	TOTAL TOWN	4.780	
STATE HIGHWAY			
VT-15	1.309		
VT-100C	0.749		
	TOTAL STATE HIGHWAY	2.058	
	TOTAL STATE	2.058	
TOTAL, TRAVELED HIGHWAYS, FEB. 10, 2018:		6.838	
<small>(Excludes Class 4 and Legal Trail Mileage)</small>			



HIGHWAYS		POLITICAL SUBDIVISIONS		BRIDGE OR CULVERT		FEDERAL CLASSIFICATION IDENTIFIER	
	INTERSTATE		STATE BOUNDARY		BRIDGE OR CULVERT > 20'	MA	MINOR ARTERIAL
	U.S. ROUTE		COUNTY BOUNDARY		BRIDGE OR CULVERT 6' - 20'	MJC	MAJOR COLLECTOR
	STATE ROUTE		TOWN BOUNDARY		BIKE PATH STRUCTURE	MNC	MINOR COLLECTOR
	CLASS 1		VILLAGE BOUNDARY		VT CULVERTS BRIDGE	PA	PRINCIPAL ARTERIAL
	CLASS 2		URBAN COMPACT BOUNDARY		VT CULVERTS CULVERT > 6'		
	CLASS 3		WATER BODY				
	CLASS 4		STREAM OR BROOK				
	LEGAL TRAIL						
	DISCONTINUED						
	HIGHWAY CLASS CHANGE						
	RAILROAD						
	INACTIVE RAILROAD						
	PARK AND RIDE						
	PUBLIC LAND - NATIONAL FOREST		STATE BRIDGE OR CULVERT IDENTIFIER				
	PUBLIC LAND - STATE/MUNICIPAL		TOWN BRIDGE OR CULVERT IDENTIFIER				
	NATIONAL FOREST ROAD						
	STATE FOREST HIGHWAY						

DISCLAIMER:
The untraveled highways (laid-out town highways), discontinued highways, and legal trails hereon are those of which the Agency of Transportation has record; others may exist.

Highway and bridge data by the Agency of Transportation. Town short structures drawn from the VTCULVERTS (formerly VOBCT) online database. All other data from the Vermont Center for Geographic Information. Only named streams shown.

Vermont State Plane Coordinate System
North American Datum of 1983
SPCS_Zone_Identifier: 4400
Geodetic Reference System 80
2,000-meter grid, Easting - Northing

VERMONT GENERAL HIGHWAY MAP Village of Johnson LAMOILLE COUNTY

Transportation District #8
Prepared by the
Vermont Agency of Transportation
Division of Policy, Planning and Intermodal Development
in cooperation with
U.S. Department of Transportation
Federal Highway Administration

