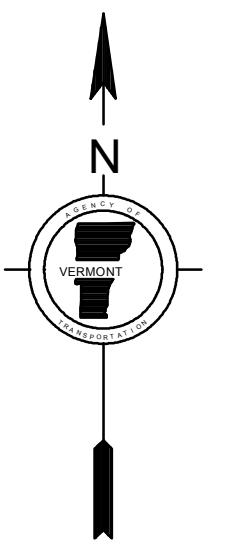
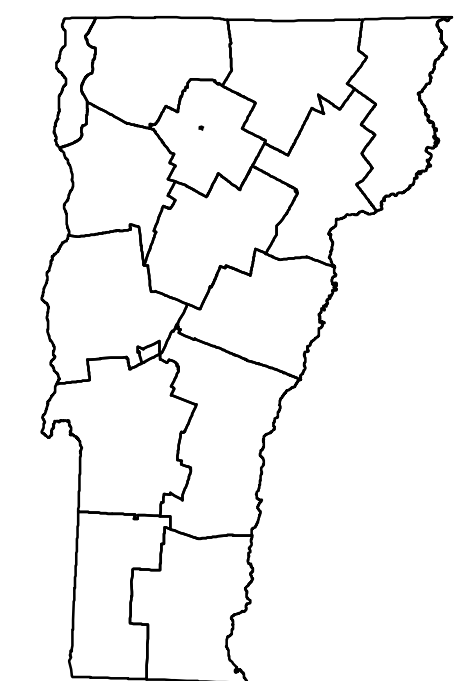
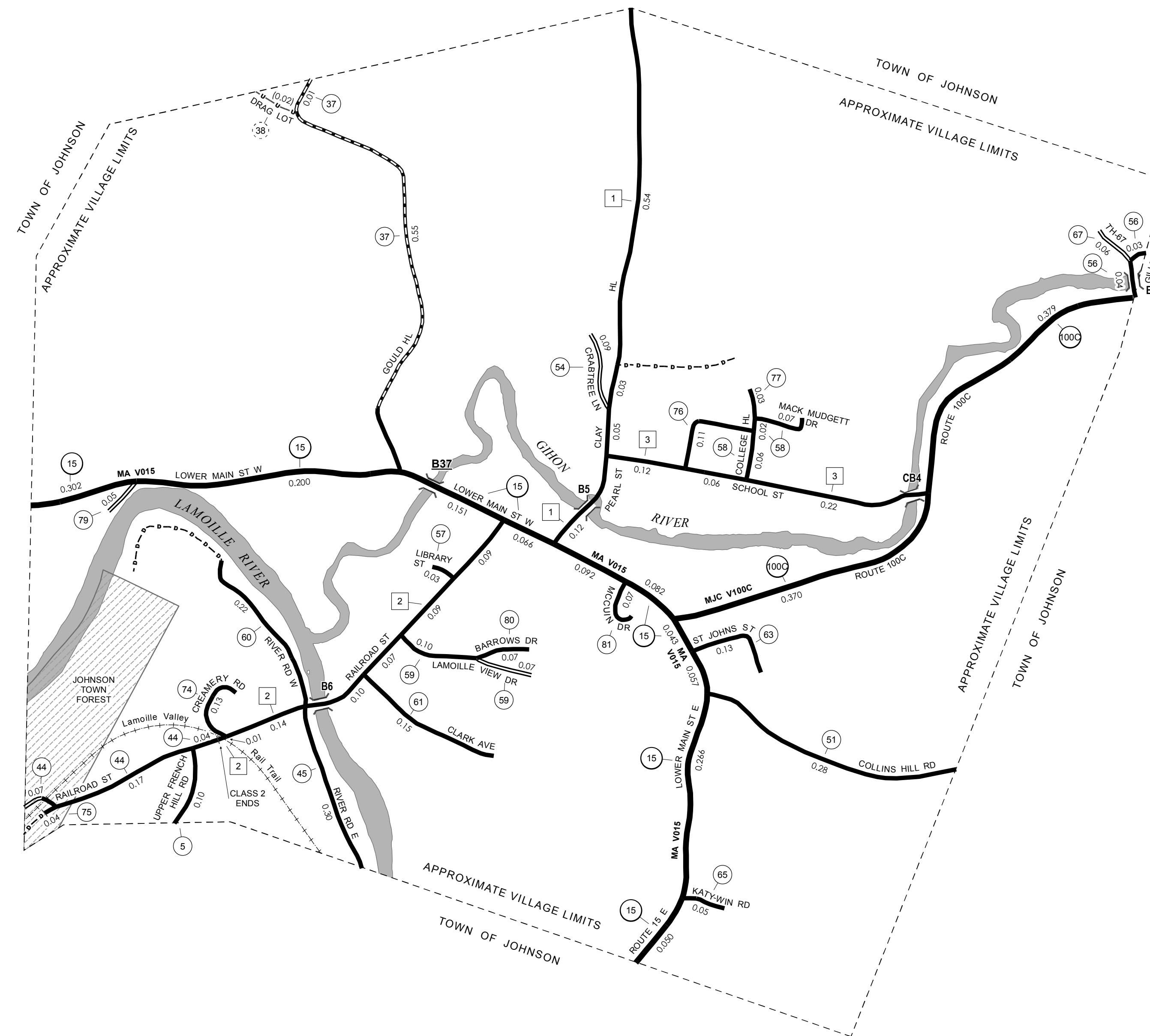


TOWN HWY. No.	LENGTH IN MILES		TOWN ROAD NAME
	CLASS 3	CLASS 4	
5	0.10		UPPER FRENCH HILL RD
37	0.56		GOULD HL
38		(0.02)	DRAG LOT
44	0.28		RAILROAD ST
45	0.30		RIVER RD E
51	0.28		COLLINS HILL RD
54	0.09		CRABTREE LN
56	0.07		GILLEN AVE
57	0.03		LIBRARY ST
58	0.07		MACK MUDGETT DR
58	0.08		COLLEGE HL
59	0.17		LAMOILLE VIEW DR
60	0.22		RIVER RD W
61	0.15		CLARK AVE
63	0.13		SAINT JOHNS ST
65	0.05		KATY WIN RD
67	0.06		TH 67
74	0.13		CREAMERY RD
75	0.04		TH 75
76	0.07		GEORGE HILL RD
76	0.04		TH-76
77	0.03		COLLEGE HL
79	0.05		TH-79
80	0.07		BARROWS DR
81	0.07		MCCUIN DR
TOTAL	3.14	0.02	

MILEAGE SUMMARY

CLASS 2			
TH-1	0.740		
TH-2	0.500		
TH-3	0.400		
	TOTAL CLASS 2	1.640	
CLASS 3			
	TOTAL CLASS 3	3.14	
	TOTAL TOWN	4.780	
STATE HIGHWAY			
VT-15	1.309		
VT-100C	0.749		
	TOTAL STATE HIGHWAY	2.058	
	TOTAL STATE	2.058	
TOTAL, TRAVELED HIGHWAYS, FEB. 10, 2017:			6.838

(Excludes Class 4 and Legal Trail Mileage)



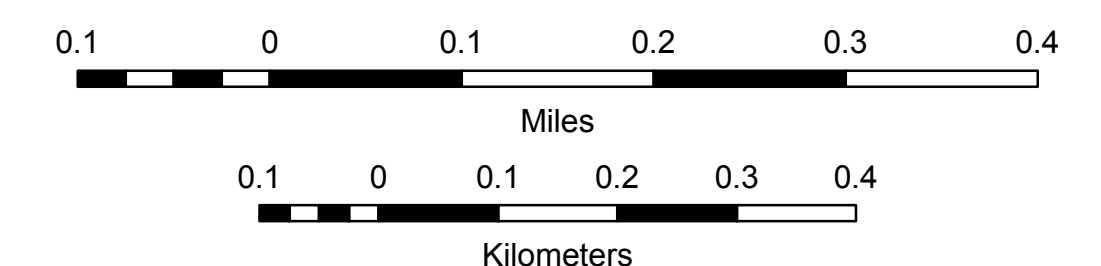
VERMONT
GENERAL HIGHWAY MAP
Village of Johnson
 LAMOILLE COUNTY

Transportation District #8

Prepared by the
 Vermont Agency of Transportation
 Division of Policy, Planning and Intermodal Development
 in cooperation with
 U.S. Department of Transportation
 Federal Highway Administration

Mileage as of February 10, 2017
 Map prepared June 26, 2017

SCALE 1:6,336



- HIGHWAYS**
- INTERSTATE
 - U.S. ROUTE
 - STATE ROUTE
 - CLASS 1
 - CLASS 2
 - CLASS 3
 - CLASS 4
 - LEGAL TRAIL
 - PARK AND RIDE
 - INTERSTATE OR DIVIDED HIGHWAY
 - STATE - HARD SURFACE OR PAVED
 - TOWN - HARD SURFACE OR PAVED
 - GRAVEL
 - SOIL OR GRADED AND DRAINED EARTH
 - UNIMPROVED OR PRIMITIVE
 - IMPASSABLE OR UNTRAVELED
 - LEGAL TRAIL
 - DISCONTINUED
 - HIGHWAY CLASS CHANGE
 - RAILROAD
 - INACTIVE RAILROAD
 - PUBLIC LAND - NATIONAL FOREST
 - PUBLIC LAND - STATE/MUNICIPAL
 - NATIONAL FOREST ROAD
 - STATE FOREST HIGHWAY

- POLITICAL SUBDIVISIONS**
- STATE BOUNDARY
 - COUNTY BOUNDARY
 - TOWN BOUNDARY
 - VILLAGE BOUNDARY
 - URBAN COMPACT BOUNDARY
 - WATER BODY
 - STREAM OR BROOK
- BRIDGE OR CULVERT**
- BRIDGE OR CULVERT > 20'
 - BRIDGE OR CULVERT 6' - 20'
 - BIKE PATH STRUCTURE
 - VOB/CIT BRIDGE
 - VOB/CIT CULVERT > 6'

- FEDERAL CLASSIFICATION IDENTIFIER**
- MA MINOR ARTERIAL
 - MJC MAJOR COLLECTOR
 - MNC MINOR COLLECTOR
 - PA PRINCIPAL ARTERIAL

- B34 / C34** STATE BRIDGE OR CULVERT IDENTIFIER
B34 / C34 TOWN BRIDGE OR CULVERT IDENTIFIER

DISCLAIMER:
 The untraveled highways (laid-out town highways), discontinued highways, and legal trails hereon are those of which the Agency of Transportation has record; others may exist.

Highway and bridge data by the Agency of Transportation. Town short structures drawn from the Vermont Online Bridge & Culvert Inventory Tool (VOB/CIT) database. All other data from the Vermont Center for Geographic Information. Only named streams shown.

Vermont State Plane Coordinate System
 North American Datum of 1983
 SPCS_Zone_Identifier: 4400
 Geodetic Reference System 80
 2,000-meter grid, Easting - Northing