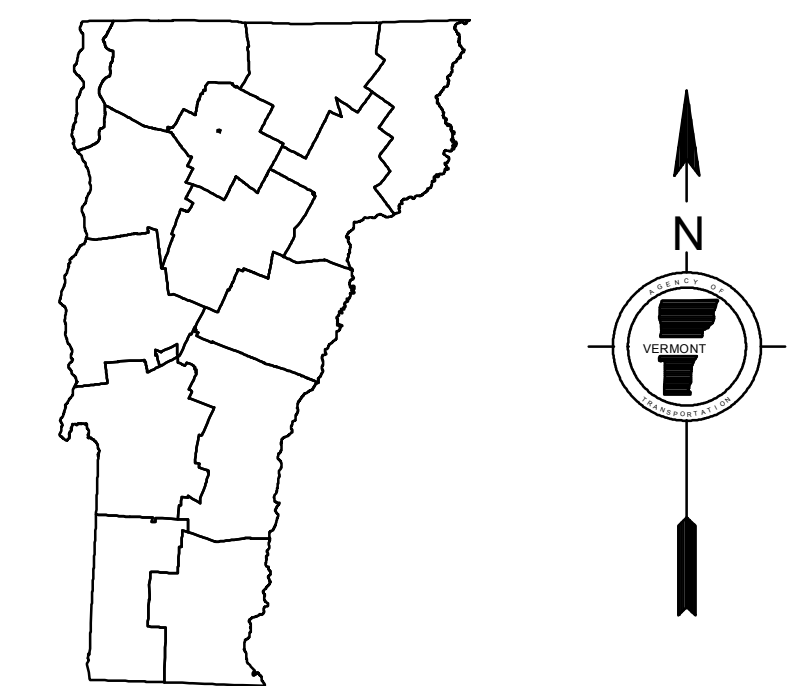
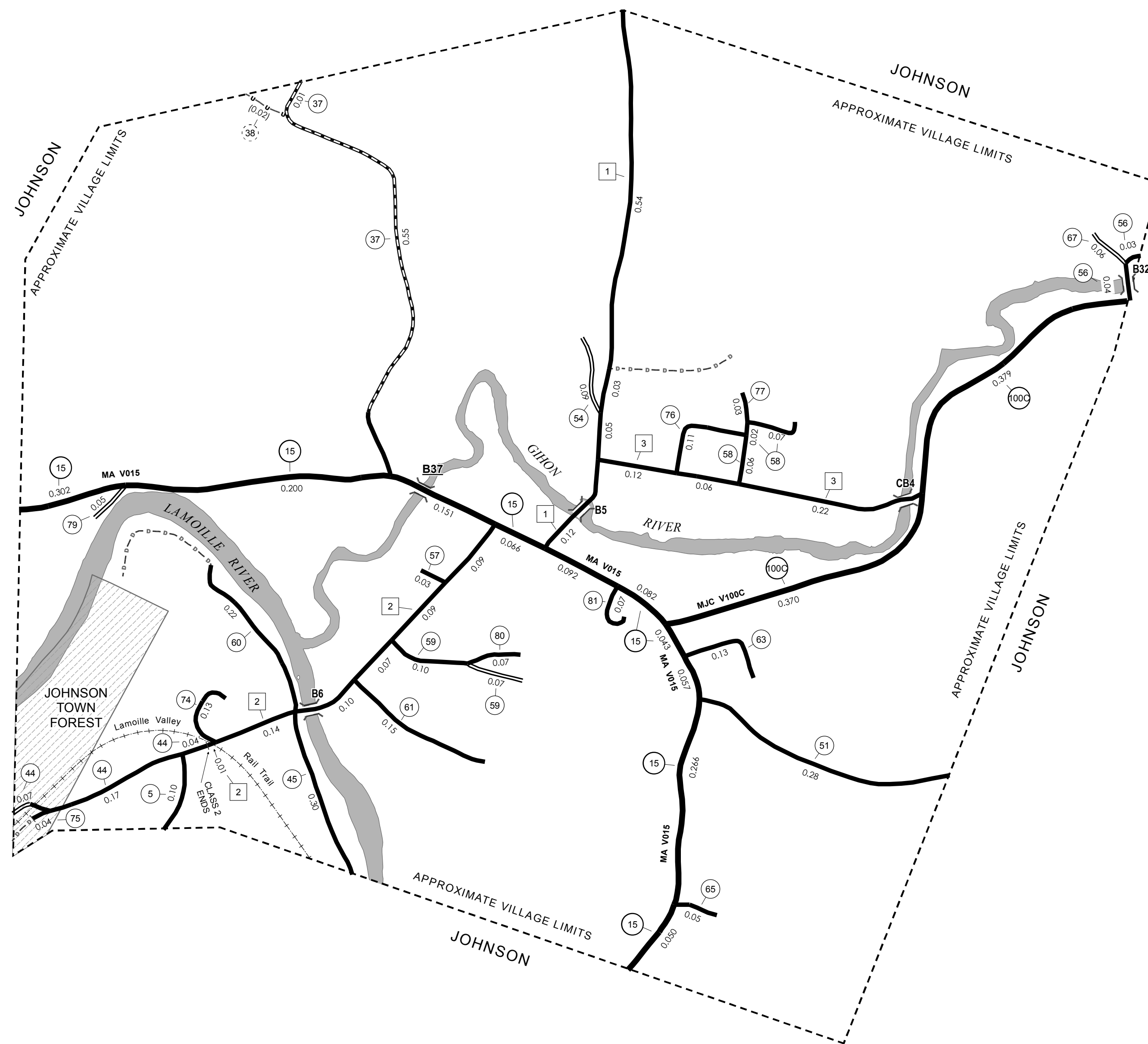


TOWN HWY. No.	LENGTH IN MILES	
	CLASS 3	CLASS 4
5	0.10	
37	0.56	(0.02)
38		
44	0.28	
45	0.30	
51	0.28	
54	0.09	
56	0.07	
57	0.03	
58	0.15	
59	0.17	
60	0.22	
61	0.15	
63	0.13	
65	0.05	
67	0.06	
74	0.13	
75	0.04	
76	0.11	
77	0.03	
79	0.05	
80	0.07	
81	0.07	
<b>TOTAL</b>	<b>3.14</b>	<b>0.02</b>

MILEAGE SUMMARY			
CLASS 2			
TH-1	0.740		
TH-2	0.500		
TH-3	0.400		
TOTAL CLASS 2		1.640	
CLASS 3			
TOTAL CLASS 3		3.14	
TOTAL TOWN		4.780	
STATE HIGHWAY			
VT-15	1.309		
VT-100C	0.749		
TOTAL STATE HIGHWAY		2.058	
TOTAL STATE		2.058	

**TOTAL, TRAVELED HIGHWAYS, FEB. 10, 2012: 6.838**  
 (Excludes Class 4, Legal Trail, and Unidentified Corridor Mileage)



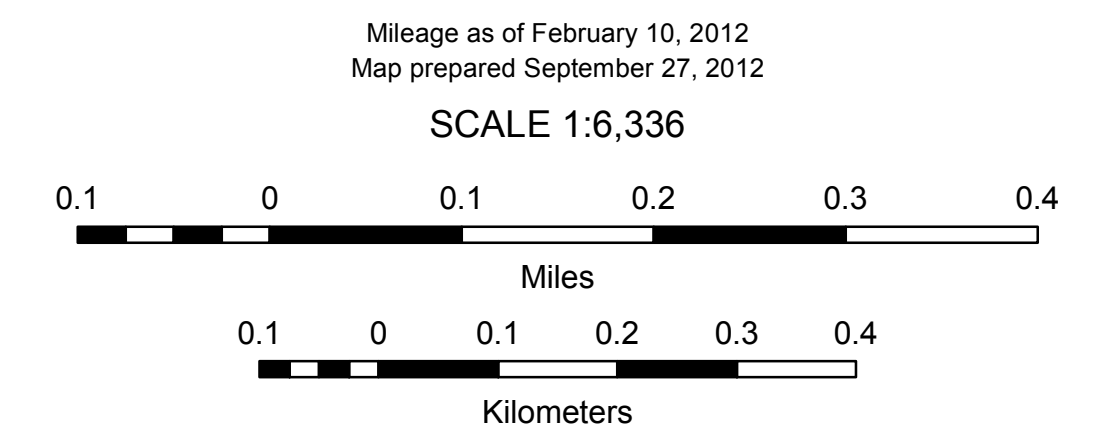
- |                 |                                    |   |
|-----------------|------------------------------------|---|
| <b>HIGHWAYS</b> | — INTERSTATE OR DIVIDED HIGHWAY    | ■ PUBLIC LAND - GREEN MOUNTAIN NATIONAL FOREST      |
| — INTERSTATE    | — STATE - HARD SURFACE OR PAVED    | ■ PUBLIC LAND - STATE/MUNICIPAL                     |
| — U.S. ROUTE    | — TOWN - HARD SURFACE OR PAVED     | <b>POLITICAL SUBDIVISIONS</b>                       |
| — STATE ROUTE   | — GRAVEL                           | — STATE BOUNDARY                                    |
| — CLASS 1       | — SOIL OR GRADED AND DRAINED EARTH | — COUNTY BOUNDARY                                   |
| — CLASS 2       | — UNIMPROVED OR PRIMITIVE          | — TOWN BOUNDARY                                     |
| — CLASS 3       | — IMPASSABLE OR UNTRAVELED         | — VILLAGE BOUNDARY                                  |
| — CLASS 4       | — LEGAL TRAIL                      | — URBAN COMPACT BOUNDARY                            |
| — LEGAL TRAIL   | — DISCONTINUED                     | — WATER BODY  |
|                 | — HIGHWAY CLASS CHANGE             | — STREAM OR BROOK                                   |
|                 | — RAILROAD                         | <b>BRIDGE OR CULVERT</b>                            |
|                 | — INACTIVE RAILROAD                | — BRIDGE OR CULVERT GREATER THAN 20'                |
|                 | — PARK AND RIDE                    | — BRIDGE OR CULVERT 6' - 20'                        |
|                 |                                    | <b>B34 / C34</b> STATE BRIDGE OR CULVERT IDENTIFIER |
|                 |                                    | <b>B34 / C34</b> TOWN BRIDGE OR CULVERT IDENTIFIER  |

- FEDERAL CLASSIFICATION IDENTIFIER**
- FAU URBAN ARTERIAL OR COLLECTOR
  - MA MINOR ARTERIAL
  - MJC MAJOR COLLECTOR
  - MNC MINOR COLLECTOR
  - PA PRINCIPAL ARTERIAL

**VERMONT  
GENERAL HIGHWAY MAP  
Village of Johnson  
LAMOILLE COUNTY**

Transportation District #8

Prepared by the  
Vermont Agency of Transportation  
Division of Policy, Planning and Intermodal Development  
in cooperation with  
U.S. Department of Transportation  
Federal Highway Administration



**DISCLAIMER:**  
 The untraveled highways (laid-out town highways), discontinued highways, and legal trails hereon are those of which the Agency of Transportation has record; others may exist.  
 Highway and bridge data by the Agency of Transportation. All other data from the Vermont Center for Geographic Information. Only named streams are shown.

Vermont State Plane Coordinate System  
 North American Datum of 1983  
 SPCS\_Zone\_Identifier: 4400  
 Geodetic Reference System 80  
 2,000-meter grid, Easting - Northing