

TOWN HWY. No.	CLASS	LENGTH IN MILES	CLASS
6	4.50		
7	7.80		
8	0.25		
9		(0.33)	
10	1.65		
11		(0.20)	
12		(0.50)	
13	2.70		
14	0.32		
15	0.22	(1.98)	
16	1.71		
17	0.50		
18	0.16		
19	0.16		
21	0.45		
22		(0.44)	
23		(0.25)	
25	0.26	(0.14)	
26	2.50		
27		(0.05)	
29	0.23	(0.07)	
30	0.58	(0.32)	
31	0.80	(0.40)	
32	0.20		
33	0.15		
34	0.09		
35	0.45		
36	1.40		
37	0.40		
38	0.35	(0.85)	
39	0.27	(0.03)	
40	0.75		
41	0.45		
42		(0.05)	
43	0.04		
44	0.70		
46	1.75	(0.10)	
47	0.15		
48	0.20		
49	1.00		
50	3.35	(0.38)	
51	0.05	(0.10)	
52	0.08		
53	1.80		
54	0.15		
55	0.10		
56	0.15	(0.20)	
57	0.50		
58	1.30	(0.55)	
59	0.94		
60	0.74		
61	0.15		
62		(0.04)	
63	0.10		
64	0.35		
65	0.08		
66	0.10		
67	0.20		
68	0.26		
69	0.09		
70	0.06		
71	0.14		
72		(0.06)	
73		(0.05)	
74	0.12		
75	0.55	(0.54)	
76		(0.30)	
77	0.21		
78	0.57	(0.11)	
79	0.36		
80	0.17		
81	0.62		
82	0.12		
83	0.11		
84	0.18		
86	0.15		
87	0.41		
88	0.73		
89	0.31		
90	0.18		
91	0.40		
92	0.09		
93	0.42		
94	0.10		
TOTAL	49.63	8.04	

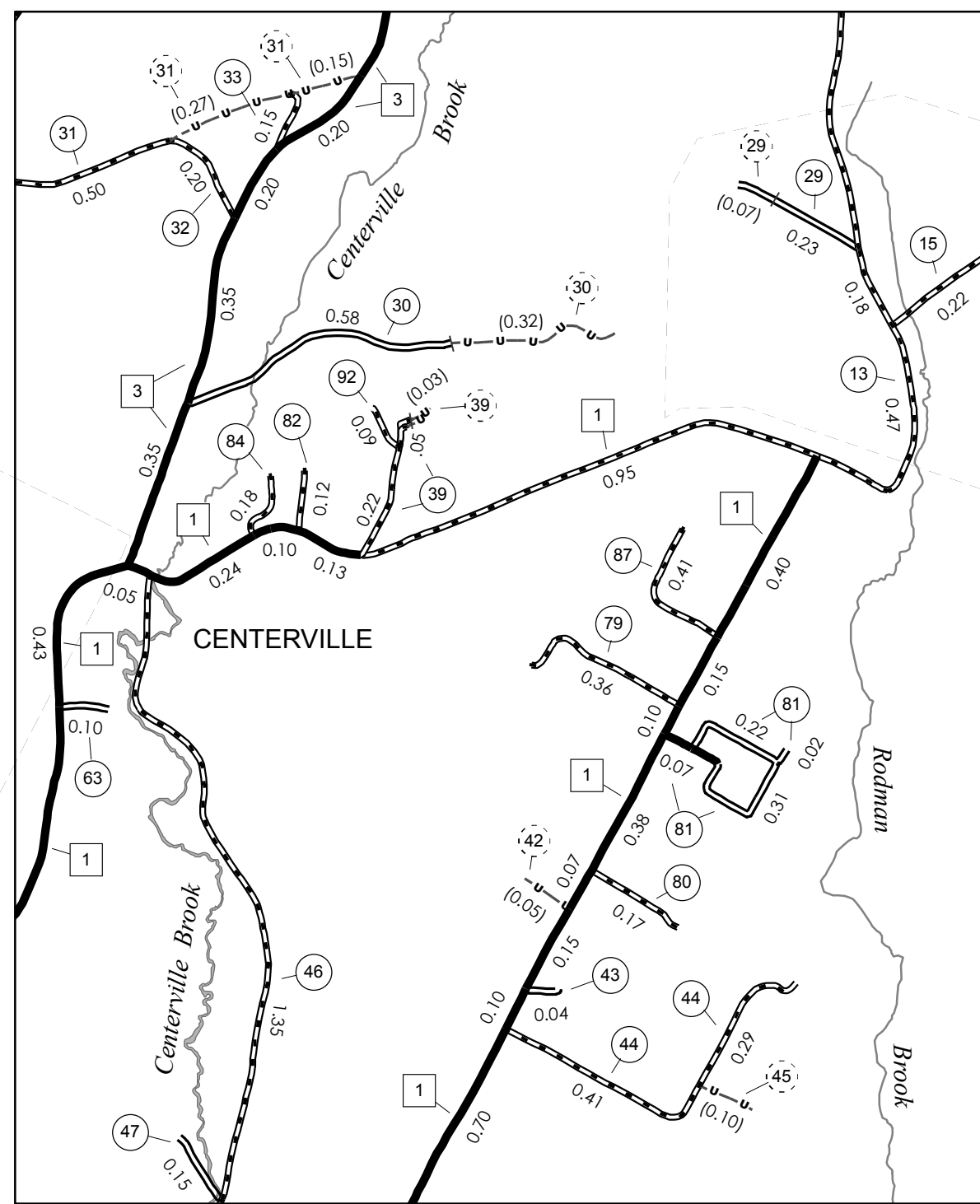
MILEAGE SUMMARY

CLASS 2		
TH-1	7.350	
TH-2	0.280	
TH-3	4.530	
TH-4	1.200	
TH-5	0.290	
TH-6	0.170	
TOTAL CLASS 2	13.820	

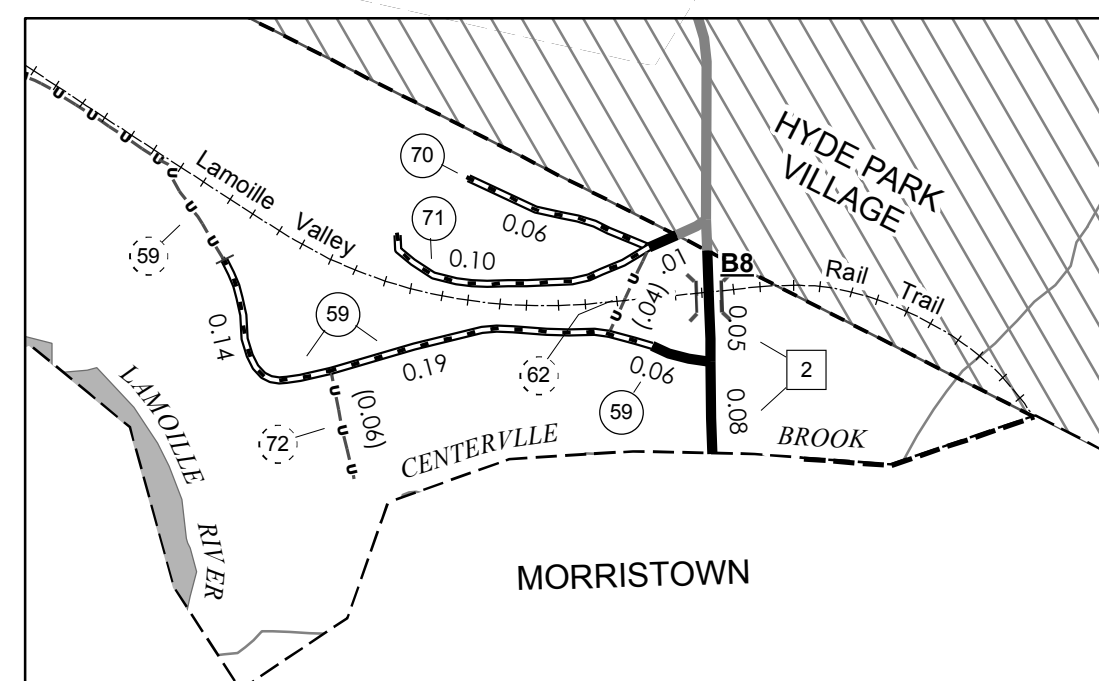
CLASS 3		
TOTAL CLASS 3	49.63	
TOTAL TOWN	63.450	

STATE HIGHWAY		
VT-15	2.892	
VT-100	6.513	
VT-100C	0.087	
TOTAL STATE HIGHWAY	9.492	
TOTAL STATE	9.492	

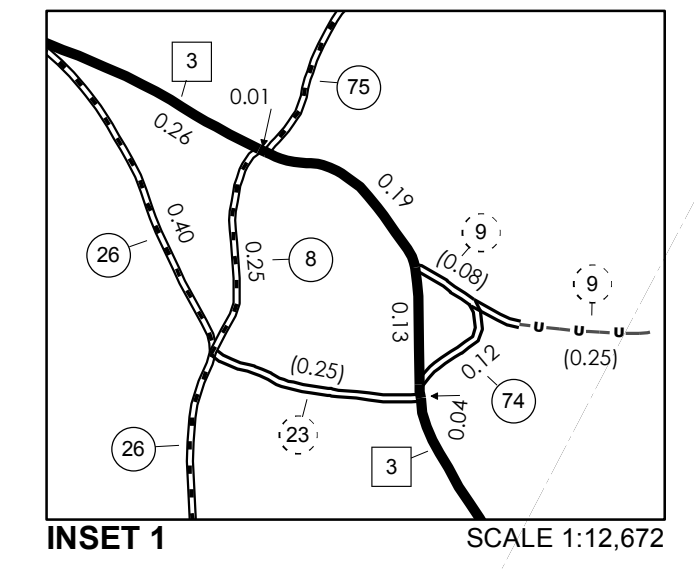
TOTAL, TRAVELED HIGHWAYS, FEB. 10, 2013: 72.942
 (Excludes Class 4, Legal Trail, and Unidentified Corridor Mileage)



0 0.2 0.4 Miles



0 0.08 0.16 Miles



0 0.15 0.3 Miles

TOWN HWY. No.	LENGTH IN MILES "NOT UP TO STANDARD"
31	(0.02)
TOTAL	0.02

*The sections of the town highways listed above are legally Class 3, but have been deemed "Not Up To Standard" and are functionally Class 4 Town Highways

LEGAL TRAIL No.	LENGTH IN MILES LEGAL TRAIL
1	(0.67)
2	(0.30)
3	(0.99)
TOTAL	1.96

DISCLAIMER:
 The untraveled highways (laid-out town highways), discontinued highways, and legal trails hereon are those of which the Agency of Transportation has record; others may exist.
 Highway and bridge data by the Agency of Transportation. All other data from the Vermont Center for Geographic Information. Only named streams are shown.

Vermont State Plane Coordinate System
 North American Datum of 1983
 SPCS_Zone_Identifier: 4400
 Geodetic Reference System 80
 4,000-meter grid, Easting - Northing

- HIGHWAYS**
- INTERSTATE
 - U.S. ROUTE
 - STATE ROUTE
 - CLASS 1
 - CLASS 2
 - CLASS 3
 - CLASS 4
 - LEGAL TRAIL
- INTERSTATE OR DIVIDED HIGHWAY
 STATE - HARD SURFACE OR PAVED
 TOWN - HARD SURFACE OR PAVED
 GRAVEL
 SOIL OR GRADED AND DRAINED EARTH
 UNIMPROVED OR PRIMITIVE
 IMPASSABLE OR UNTRAVELED
 LEGAL TRAIL
 DISCONTINUED
 HIGHWAY CLASS CHANGE
 RAILROAD
 INACTIVE RAILROAD
 NATIONAL FOREST ROAD
 STATE FOREST HIGHWAY
 PARK AND RIDE
- PUBLIC LAND - GREEN MOUNTAIN NATIONAL FOREST
 PUBLIC LAND - STATE/MUNICIPAL
- POLITICAL SUBDIVISIONS**
- STATE BOUNDARY
 - COUNTY BOUNDARY
 - TOWN BOUNDARY
 - VILLAGE BOUNDARY
 - URBAN COMPACT BOUNDARY
 - WATER BODY
 - STREAM OR BROOK
- BRIDGE OR CULVERT**
- BRIDGE OR CULVERT GREATER THAN 20'
 - BRIDGE OR CULVERT 6' - 20'
- FEDERAL CLASSIFICATION IDENTIFIER**
- FAU URBAN ARTERIAL OR COLLECTOR
 - MA MINOR ARTERIAL
 - MJC MAJOR COLLECTOR
 - MNC MINOR COLLECTOR
 - PA PRINCIPAL ARTERIAL
- B34 / C34 STATE BRIDGE OR CULVERT IDENTIFIER
 B34 / C34 TOWN BRIDGE OR CULVERT IDENTIFIER

VERMONT
GENERAL HIGHWAY MAP
Town of Hyde Park

LAMOILLE COUNTY

Transportation District #8

Prepared by the
 Vermont Agency of Transportation
 Division of Policy, Planning and Intermodal Development
 in cooperation with
 U.S. Department of Transportation
 Federal Highway Administration

Mileage as of February 10, 2013
 Map prepared October 02, 2013

SCALE 1:31,680

