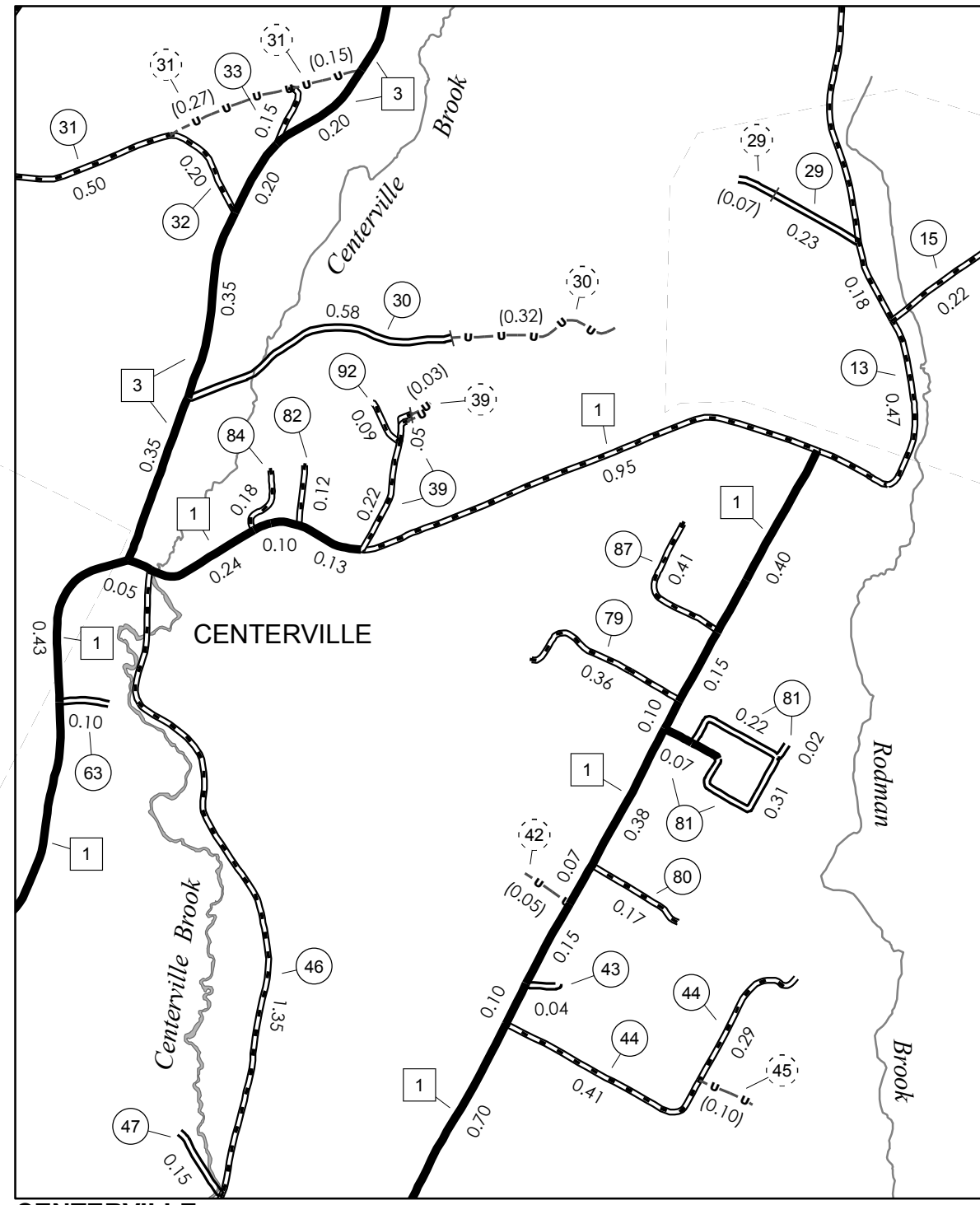


TOWN HWY. No.	CLASS	LENGTH IN MILES	CLASS
6	3	4.50	
7	3	7.80	
8	3	0.25	
9	3		(0.33)
10	3	1.65	
11	3		(0.20)
12	3		(0.50)
13	3	2.70	
14	3	0.32	
15	3	0.22	(1.98)
16	3	1.71	
17	3	0.50	
18	3	0.16	
19	3	0.16	
21	3	0.45	
22	3		(0.44)
23	3		(0.25)
25	3	0.26	(0.14)
26	3	2.50	
27	3		(0.05)
29	3	0.23	(0.07)
30	3	0.58	(0.32)
31	3	0.80	(0.40)
32	3	0.20	
33	3	0.15	
34	3	0.09	
35	3	0.45	
36	3	1.40	
37	3	0.40	
38	3	0.35	(0.85)
39	3	0.27	(0.03)
40	3	0.75	
41	3	0.45	
42	3		(0.05)
43	3	0.04	
44	3	0.70	
46	3	1.75	(0.10)
47	3	0.15	
48	3	0.20	
49	3	1.00	
50	3	3.35	(0.38)
51	3	0.05	(0.10)
52	3	0.08	
53	3	1.80	
54	3	0.15	
55	3	0.10	
56	3	0.15	(0.20)
57	3	0.50	
58	3	1.30	
59	3	0.94	(0.55)
60	3	0.74	
61	3	0.15	
62	3		(0.04)
63	3	0.10	
64	3	0.35	
65	3	0.08	
66	3	0.10	
67	3	0.20	
68	3	0.26	
69	3	0.09	
70	3	0.06	
71	3	0.14	
72	3		(0.06)
73	3	0.12	(0.05)
74	3	0.12	(0.54)
75	3	0.55	(0.30)
76	3		
77	3	0.21	
78	3	0.57	(0.11)
79	3	0.36	
80	3	0.17	
81	3	0.62	
82	3	0.12	
83	3	0.11	
84	3	0.18	
86	3	0.15	
87	3	0.41	
88	3	0.73	
89	3	0.31	
90	3	0.18	
91	3	0.40	
92	3	0.09	
93	3	0.42	
94	3	0.10	
<b>TOTAL</b>		<b>49.63</b>	<b>8.04</b>

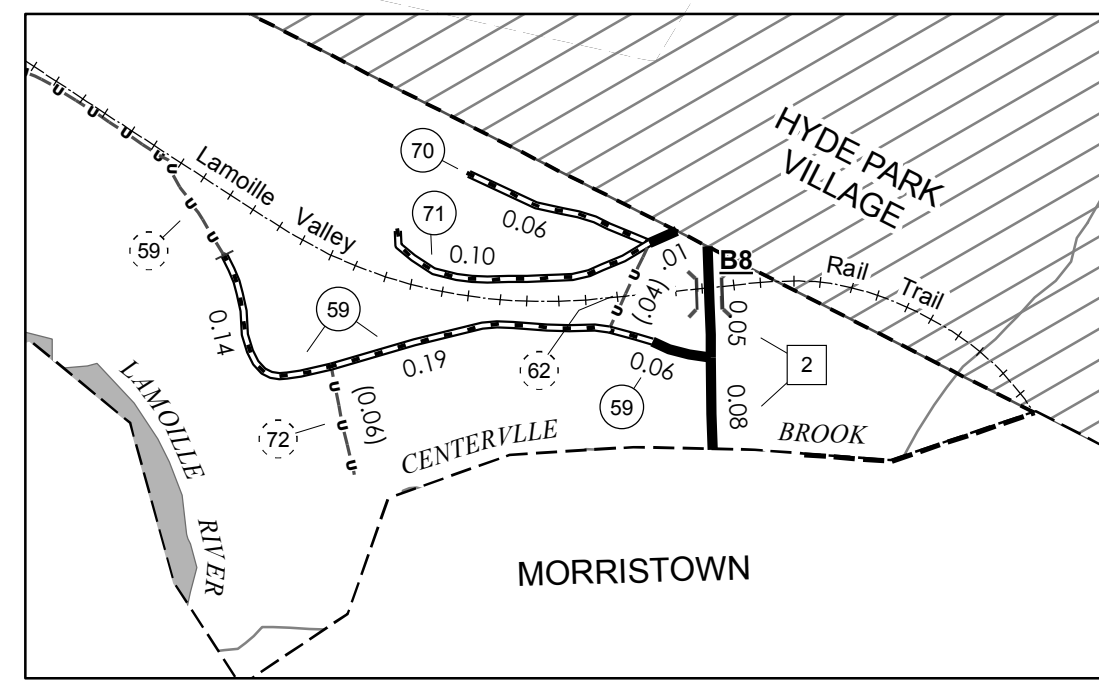
**MILEAGE SUMMARY**

CLASS	LENGTH	TOTAL
CLASS 2		
TH-1	7.350	
TH-2	0.280	
TH-3	4.530	
TH-4	1.200	
TH-5	0.290	
TH-6	0.170	
<b>TOTAL CLASS 2</b>		<b>13.820</b>
CLASS 3		
<b>TOTAL CLASS 3</b>		<b>49.63</b>
<b>TOTAL TOWN</b>		<b>63.450</b>
STATE HIGHWAY		
VT-15	2.892	
VT-100	6.513	
VT-100C	0.087	
<b>TOTAL STATE HIGHWAY</b>		<b>9.492</b>
<b>TOTAL STATE</b>		<b>9.492</b>

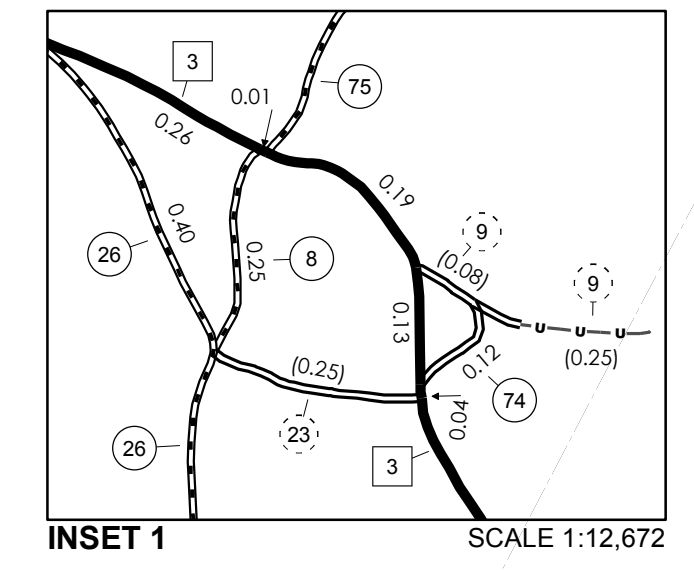
**TOTAL, TRAVELED HIGHWAYS, FEB. 10, 2012: 72.942**  
 (Excludes Class 4, Legal Trail, and Unidentified Corridor Mileage)



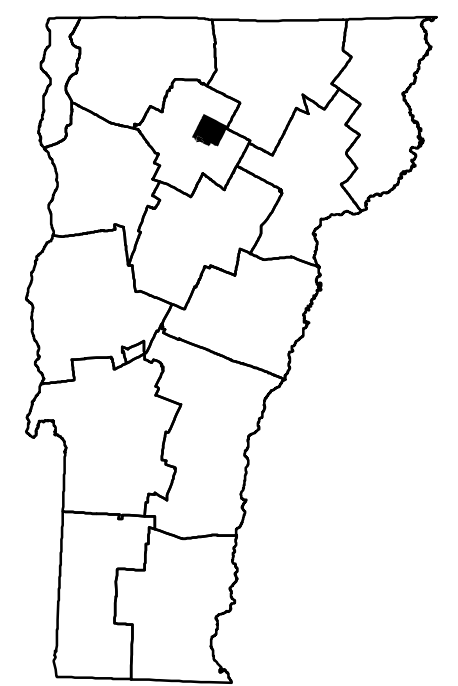
0 0.25 0.5 Miles



0 0.09 0.18 Miles



0 0.15 0.3 Miles



**VERMONT**  
**GENERAL HIGHWAY MAP**  
**Town of Hyde Park**

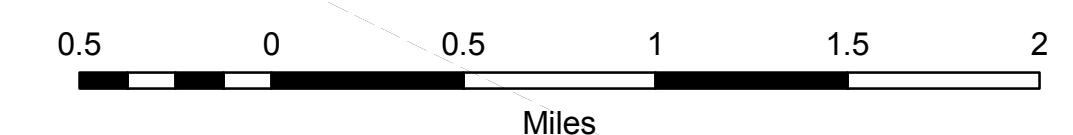
LAMOILLE COUNTY

Transportation District #8

Prepared by the  
 Vermont Agency of Transportation  
 Division of Policy, Planning and Intermodal Development  
 in cooperation with  
 U.S. Department of Transportation  
 Federal Highway Administration

Mileage as of February 10, 2012  
 Map prepared September 26, 2012

SCALE 1:31,680



- HIGHWAYS**
- INTERSTATE OR DIVIDED HIGHWAY
  - INTERSTATE
  - U.S. ROUTE
  - STATE ROUTE
  - CLASS 1
  - CLASS 2
  - CLASS 3
  - CLASS 4
  - LEGAL TRAIL
  - DISCONTINUED
  - HIGHWAY CLASS CHANGE
  - RAILROAD
  - INACTIVE RAILROAD
  - PARK AND RIDE
- POLITICAL SUBDIVISIONS**
- STATE BOUNDARY
  - COUNTY BOUNDARY
  - TOWN BOUNDARY
  - VILLAGE BOUNDARY
  - URBAN COMPACT BOUNDARY
  - PUBLIC LAND - GREEN MOUNTAIN NATIONAL FOREST
  - PUBLIC LAND - STATE/MUNICIPAL
- FEDERAL CLASSIFICATION IDENTIFIER**
- FAU - URBAN ARTERIAL OR COLLECTOR
  - MA - MINOR ARTERIAL
  - MJC - MAJOR COLLECTOR
  - MNC - MINOR COLLECTOR
  - PA - PRINCIPAL ARTERIAL
- BRIDGE OR CULVERT**
- BRIDGE OR CULVERT GREATER THAN 20'
  - BRIDGE OR CULVERT 6' - 20'
- B34 / C34 STATE BRIDGE OR CULVERT IDENTIFIER**  
**B34 / C34 TOWN BRIDGE OR CULVERT IDENTIFIER**

**TOWN HWY. No.**

LENGTH IN MILES "NOT UP TO STANDARD"	
31	(0.02)
<b>TOTAL</b>	<b>0.02</b>

\*The sections of the town highways listed above are legally Class 3, but have been deemed "Not Up To Standard" and are functionally Class 4 Town Highways

**LEGAL TRAIL No.**

LENGTH IN MILES LEGAL TRAIL	
1	(0.67)
2	(0.30)
3	(0.99)
<b>TOTAL</b>	<b>1.96</b>

**DISCLAIMER:**  
 The untraveled highways (laid-out town highways), discontinued highways, and legal trails hereon are those of which the Agency of Transportation has record; others may exist.

Highway and bridge data by the Agency of Transportation. All other data from the Vermont Center for Geographic Information. Only named streams are shown.

Vermont State Plane Coordinate System  
 North American Datum of 1983  
 SPCS\_Zone\_Identifier: 4400  
 Geodetic Reference System 80  
 4,000-meter grid, Easting - Northing