

SCALE 1:6,336



SCALE 1:12,672

MILEAGE SUMMARY

CLASS 2		
TH-1	4.600	
TH-2	1.260	
TH-3	0.750	
TH-4	2.200	
TH-5	4.260	
TOTAL CLASS 2	13.070	
CLASS 3		
TOTAL CLASS 3	49.76	
TOTAL TOWN	62.830	
STATE HIGHWAY		
VT-15	9.884	
VT-104	1.967	
VT-108	13.174	
VT-109	3.828	
TOTAL STATE HIGHWAY	28.853	
STATE HIGHWAY - Ramps		
VT-108	0.273	
TOTAL STATE HIGHWAY - Ramps	0.273	
TOTAL STATE	29.126	

TOTAL, TRAVELED HIGHWAYS, FEB. 10, 2023: 91.956
(Excludes Class 4 and Legal Trail Mileage)

TOWN HWY. No.	LENGTH IN MILES CLASS 3	LENGTH IN MILES CLASS 4	TOWN HWY. No.	LENGTH IN MILES CLASS 3	LENGTH IN MILES CLASS 4	TOWN HWY. No.	LENGTH IN MILES CLASS 3	LENGTH IN MILES CLASS 4
7	4.70		34	0.35		63	0.08	
8	0.10		35	1.20		65	0.36	
9	0.60		37	0.16	(0.40)	66	1.09	
10	3.20	(0.65)	38	0.14		67	0.05	(0.44)
11	0.25		39	1.70		68	0.05	
12	1.75		41	0.20		69	0.05	(0.09)
13	0.15		42	1.75		70	0.06	
14	1.20	(1.30)	43	1.70		71	0.05	(0.50)
15	0.25		44	2.27		72	0.08	(0.45)
16	0.25		45	0.60		73	0.08	
17	0.25		46	0.20		75	0.98	
18	0.18		47	1.45		76	0.13	
19	0.32		48	1.30		77	0.01	
20	0.35		49	2.50		78	1.53	
21		(0.35)	50	1.10		79	0.66	
22	0.10		51	0.80	(0.15)	80	0.11	
23	0.40		52	0.05		81	0.20	(1.05)
24		(0.07)	53	0.22		82	0.14	
25	3.21	(0.04)	54	0.05		83	0.30	
26	0.35		55	0.30		84	0.90	
27	0.10		56	0.16		85	0.11	
28	1.95		57	0.10	(0.90)	86	0.28	
29	0.25		58	0.10		87	0.07	
30	0.34	(0.21)	59	0.15		88	0.34	
31	1.00		60		(0.45)	89	0.60	
32		(0.10)	61	0.35		90	0.13	
33	1.35		62	0.15		90	0.13	
TOTAL	49.76	7.15	TOTAL	49.76	7.15			

TOWN HWY. No. **LENGTH IN MILES "NOT UP TO STANDARD"**

36	(0.03)
TOTAL	0.03

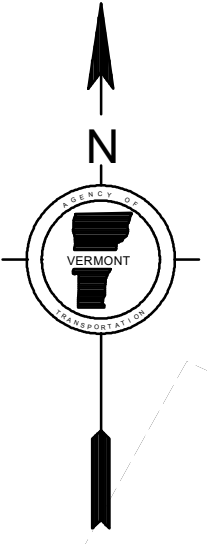
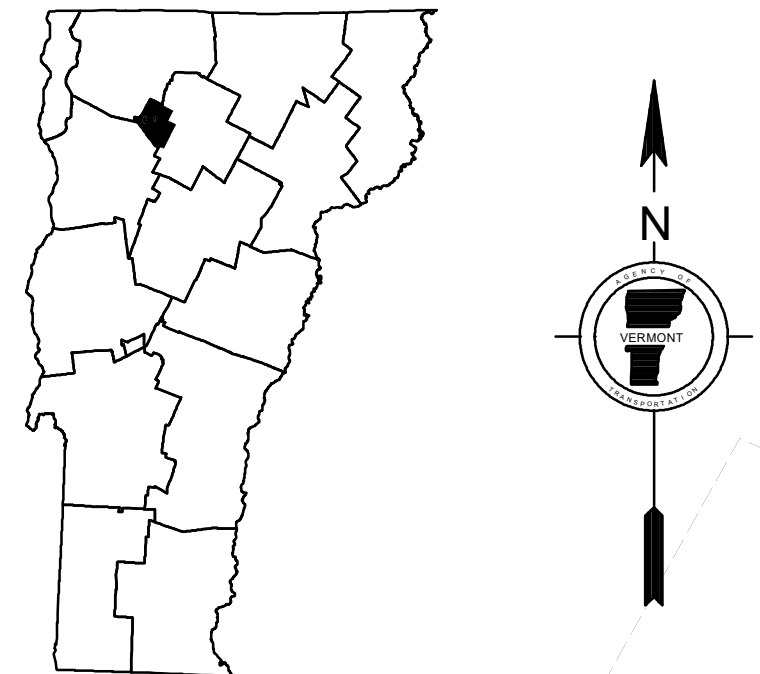
* The sections of the town highways listed above are legally Class 3, but have been deemed "Not Up To Standard" and are functionally Class 4 Town Highways

- HIGHWAYS**
- INTERSTATE OR DIVIDED HIGHWAY
 - STATE - HARD SURFACE OR PAVED
 - TOWN - HARD SURFACE OR PAVED
 - GRAVEL
 - SOIL OR GRADED AND DRAINED EARTH
 - UNIMPROVED OR PRIMITIVE
 - IMPASSABLE OR UNTRAVELED
 - LEGAL TRAIL
 - DISCONTINUED
 - HIGHWAY CLASS CHANGE
 - RAILROAD
 - INACTIVE RAILROAD
 - PUBLIC LAND - NATIONAL FOREST
 - PUBLIC LAND - STATE/MUNICIPAL
 - NATIONAL FOREST ROAD
 - UNITED STATES GOV. HWY.

- POLITICAL SUBDIVISIONS**
- STATE BOUNDARY
 - COUNTY BOUNDARY
 - TOWN BOUNDARY
 - VILLAGE BOUNDARY
 - URBAN COMPACT BOUNDARY
 - WATER BODY
 - STREAM OR BROOK
- BRIDGE OR CULVERT**
- BRIDGE OR CULVERT > 20'
 - BRIDGE OR CULVERT 6' - 20'
 - BIKE PATH STRUCTURE
 - VT CULVERTS BRIDGE
 - VT CULVERTS CULVERT > 6'
- FEDERAL CLASSIFICATION IDENTIFIER**
- MA MINOR ARTERIAL
 - MJC MAJOR COLLECTOR
 - MNC MINOR COLLECTOR
 - PA PRINCIPAL ARTERIAL
- B34 / C34 STATE BRIDGE OR CULVERT IDENTIFIER**
- B34 / C34 TOWN BRIDGE OR CULVERT IDENTIFIER**

DISCLAIMER:
The untraveled highways (laid-out town highways), discontinued highways, and legal trails hereon are those of which the Agency of Transportation has record; others may exist.

Highway and bridge data by the Agency of Transportation. Town short structures drawn from the VT CULVERTS (formerly VOBCIT) online database. All other data from the Vermont Open Geodata Portal. Only named streams shown.



VERMONT GENERAL HIGHWAY MAP
Town of Cambridge

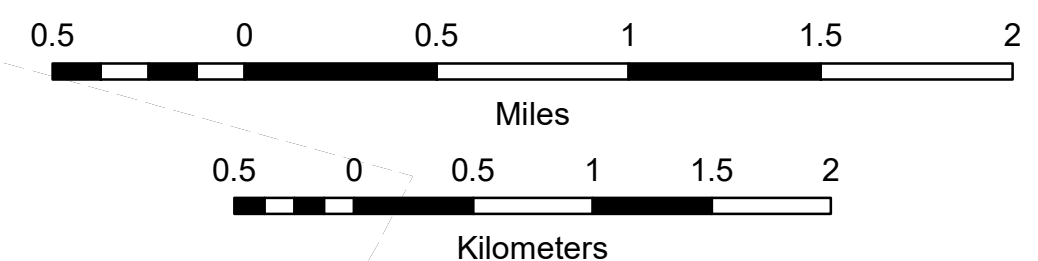
LAMOILLE COUNTY

Transportation District #8

Prepared by the
Vermont Agency of Transportation
Division of Policy, Planning and Intermodal Development
in cooperation with
U.S. Department of Transportation
Federal Highway Administration

Mileage as of February 10, 2023
Map prepared June 05, 2023

SCALE 1:31,680



Vermont State Plane Coordinate System
North American Datum of 1983
SPCS_Zone_Identifier: 4400
Geodetic Reference System 80
4,000-meter grid, Easting - Northing