

N800,000

N800,000

N780,000

N780,000

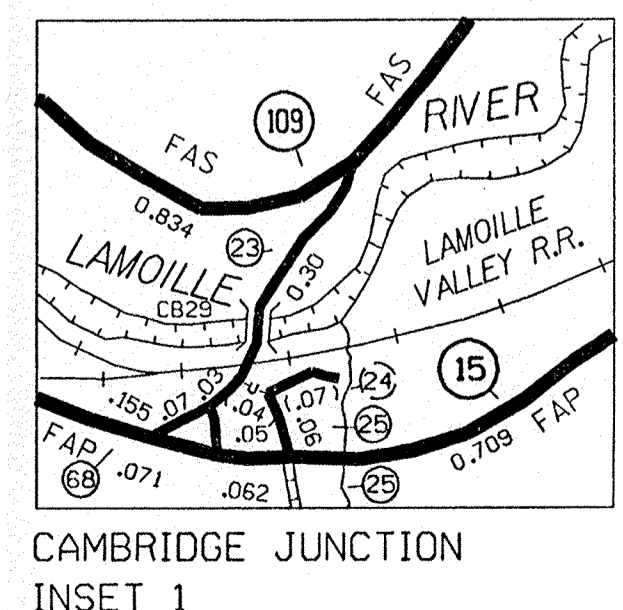
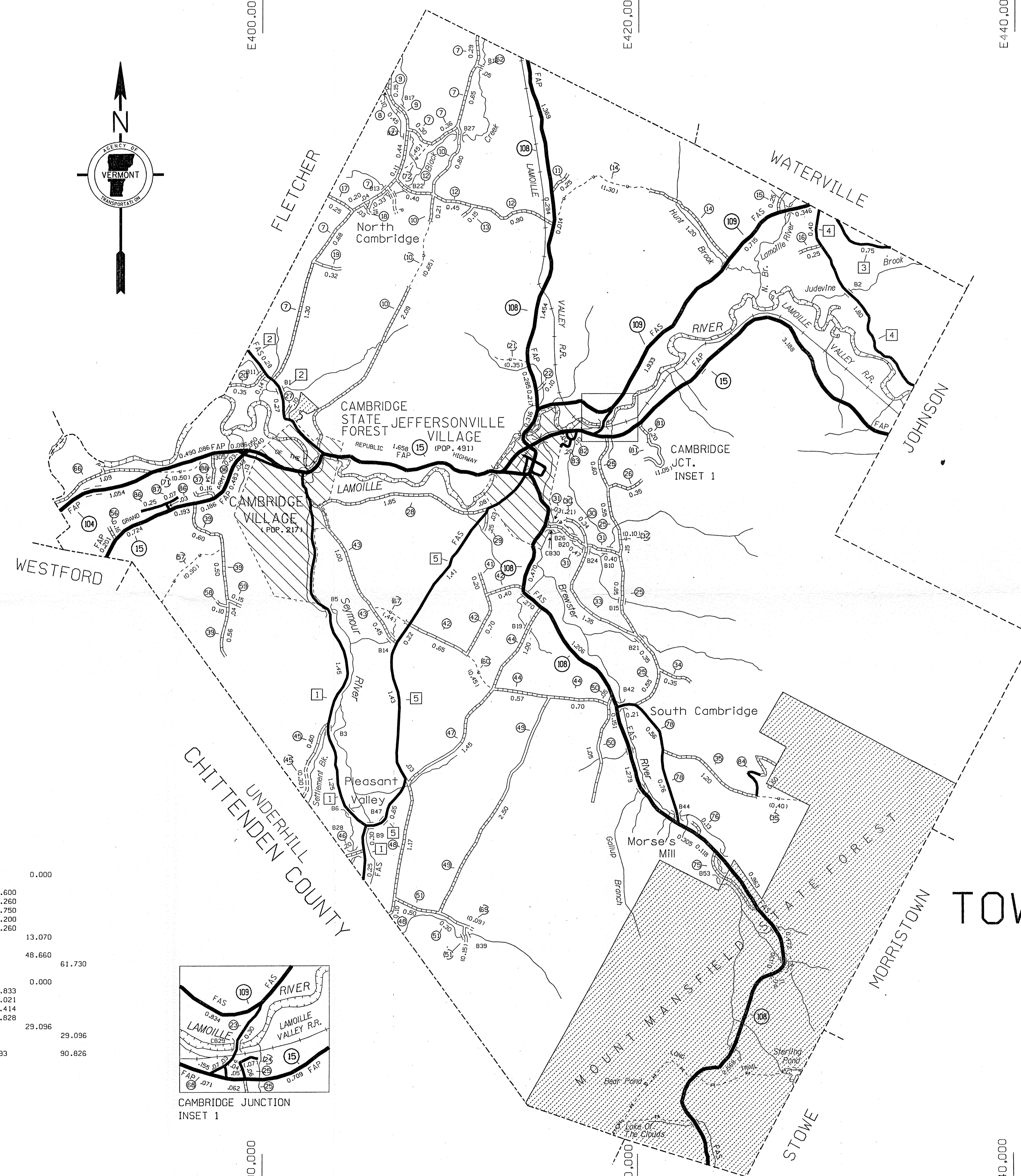

N760,000

N760,000

TOWN HWY NO.	LENGTH CLASS 3	IN MILES CLASS 4
7	4.700	
8	0.100	
9	0.600	
10	3.200	(0.650)
11	0.250	
12	1.750	
13	0.150	
14	1.200	(1.300)
15	0.250	
16	0.250	
17	0.250	
18	0.180	
19	0.320	
20	0.350	
21		(0.350)
22	0.100	
23	0.400	
24		(0.070)
25	3.210	(0.040)
26	0.350	
27	0.100	
28	1.950	
29	0.250	
30	0.340	(0.210)
31	1.000	
32		(0.100)
33	1.350	
34	0.350	
35	1.200	(0.400)
36	0.030	
37	0.160	
38	0.140	
39	1.700	
41	0.200	
42	1.750	
43	1.700	
44	2.270	
45	0.600	(0.300)
46	0.200	
47	1.450	
48	1.300	
49	2.500	
50	1.100	
51	0.800	(0.150)
52	0.050	
53	0.220	
54	0.050	
55	0.300	
56	0.160	
57		(0.900)
58	0.100	
59	0.150	
60		(0.450)
61	0.350	
62	0.150	
63	0.080	
65	0.360	
66	1.090	
67		(0.440)
68	0.050	
69		(0.090)
70	0.060	
71		(0.500)
72		(0.450)
73	0.080	
75	0.980	
76	0.130	
77	0.010	
78	1.530	
79	0.660	
80	0.110	
81	0.200	(1.050)
82	0.140	
83	0.300	
84	0.500	
85	0.110	
86	0.280	
87	0.070	
88	0.340	
TOTAL	48.660	7.450

MILEAGE SUMMARY

CLASS 1 TOWN HIGHWAYS:	
TOTAL, CLASS 1 TOWN HWYS.	0.000
CLASS 2 TOWN HIGHWAYS:	
NO. 1	4.600
NO. 2	1.260
NO. 3	0.750
NO. 4	2.200
NO. 5	4.260
TOTAL, CLASS 2 TOWN HWYS.	13.070
CLASS 3 TOWN HIGHWAYS:	
TOTAL, CLASS 3 TOWN HWYS.	48.660
TOTAL, TOWN HWYS.	61.730
STATE HIGHWAYS:	
TOTAL, INTERSTATE HWYS.	0.000
STATE HWY. 15	9.833
STATE HWY. 104	2.021
STATE HWY. 108	13.414
STATE HWY. 109	3.828
TOTAL, NON-INTERSTATE HWYS.	29.096
TOTAL, STATE HWYS.	29.096
TOTAL, TRAVELLED HWYS., FEB. 10, 1993 (EXCLUDES CLASS 4 MILEAGE)	90.826



HIGHWAYS

- INTERSTATE
- STATE HIGHWAY SYSTEM
- TOWN HIGHWAY SYSTEM
- IMPASSABLE OR UNTRAVELLED
- DISCONTINUED
- LEGAL TRAIL
- FOOT TRAIL

ROAD MARKERS

- 89 INTERSTATE NUMBERED ROUTE
- 2 U.S. NUMBERED ROUTE
- 3 STATE NUMBERED ROUTE
- 7 INTERCHANGE NUMBER
- 4 CLASS 1 TOWN HIGHWAY
- 2 CLASS 2 TOWN HIGHWAY
- 2 CLASS 3 TOWN HIGHWAY
- 6 CLASS 4 TOWN HIGHWAY
- FAP FEDERAL AID PRIMARY HIGHWAY SYSTEM
- FAS FEDERAL AID SECONDARY HIGHWAY SYSTEM
- FCA FULLY CONTROLLED ACCESS
- NFR NATIONAL FOREST ROAD
- SFH STATE FOREST HIGHWAY

POLITICAL SUBDIVISIONS

- STATE BOUNDARY
- COUNTY BOUNDARY
- TOWN BOUNDARY
- CITY BOUNDARY
- VILLAGE BOUNDARY
- URBAN COMPACT BOUNDARY

MISCELLANEOUS

- DAM
- BRIDGE OR CULVERT LESS THAN 6' SPAN
- BRIDGE OR CULVERT 6' TO 20' SPAN
- BRIDGE (GREATER THAN 20' SPAN)
- COVERED BRIDGE

ROAD SURFACE TYPES

- STATE SURFACED
- OTHER SURFACED
- STATE GRAVEL
- OTHER GRAVEL
- SOIL SURFACED
- GRADED AND DRAINED
- UNIMPROVED
- PRIMITIVE

NATURAL FEATURES

- SINGLE LINE STREAM
- OPEN WATER
- SWAMP

OTHER TRANSPORTATION

- RAILROAD
- AIRPORT TERMINAL

VERMONT GENERAL HIGHWAY MAP

TOWN OF CAMBRIDGE

PREPARED BY THE
 VERMONT AGENCY OF TRANSPORTATION
 PLANNING DIVISION
 IN COOPERATION WITH THE
 U.S. DEPARTMENT OF TRANSPORTATION
 FEDERAL HIGHWAY ADMINISTRATION

1986
 SCALE

