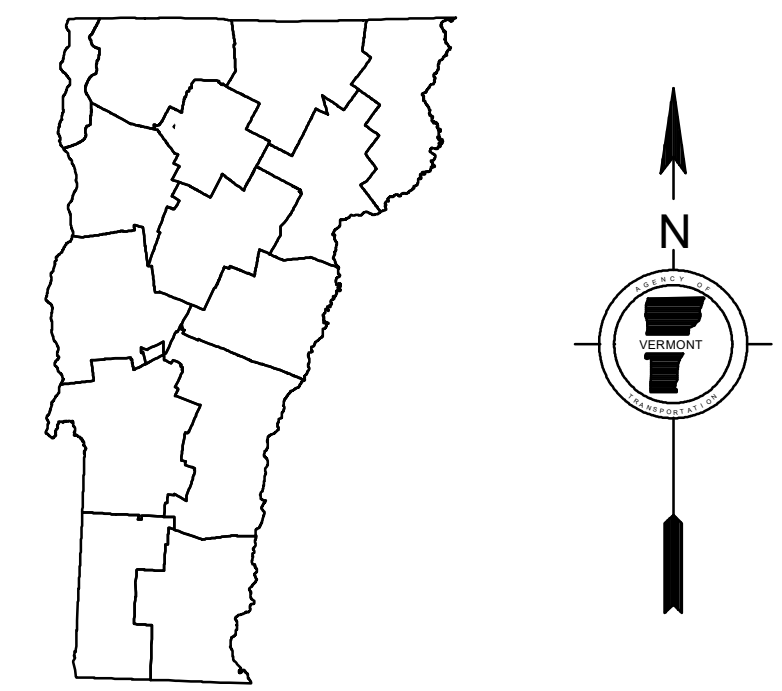
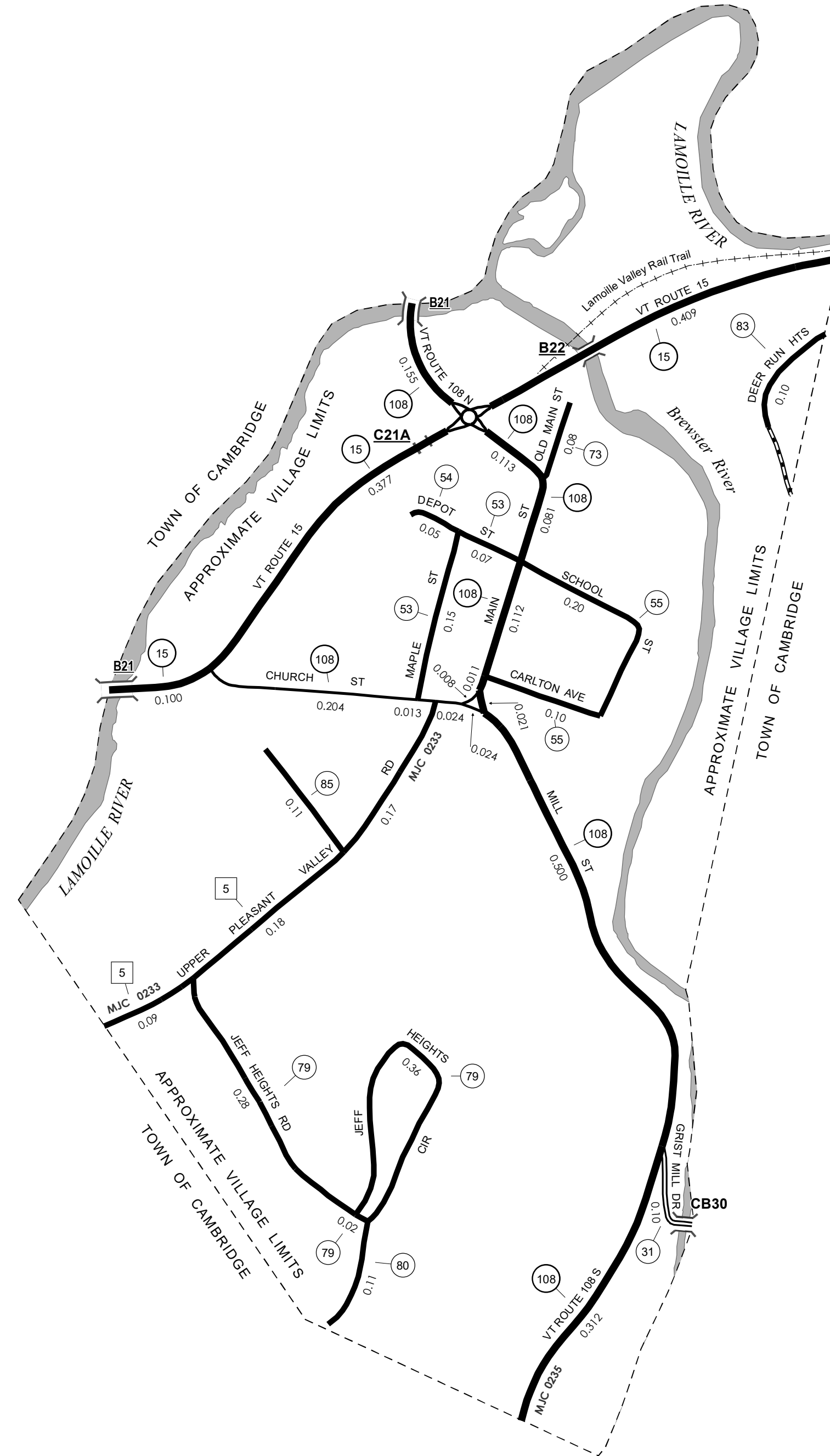


TOWN HWY. No.	LENGTH IN MILES		TOWN ROAD NAME
	CLASS 3	CLASS 4	
31	0.10		GRIST MILL DR
53	0.07		DEPOT ST
53	0.15		MAPLE ST
54	0.05		DEPOT ST
55	0.10		CARLTON AVE
55	0.20		SCHOOL ST
73	0.08		OLD MAIN ST
79	0.30		JEFF HEIGHTS RD
79	0.36		JEFF HEIGHTS CIR
80	0.11		JEFF HEIGHTS RD
83	0.10		DEER RUN HTS
85	0.11		MIHEAN DR
TOTAL	1.73	0.00	

MILEAGE SUMMARY

CLASS 2		
TH-5	0.440	0.440
CLASS 3	TOTAL CLASS 3	1.73
	TOTAL TOWN	2.170
STATE HIGHWAY		
VT-15	0.886	
VT-108	1.305	
	TOTAL STATE HIGHWAY	2.191
STATE HIGHWAY - Ramps		
VT-108	0.273	
	TOTAL STATE HIGHWAY - Ramps	0.273
	TOTAL STATE	2.464
TOTAL, TRAVELED HIGHWAYS, FEB. 10, 2023:		4.634

(Excludes Class 4 and Legal Trail Mileage)



VERMONT
GENERAL HIGHWAY MAP
Village of Jeffersonville

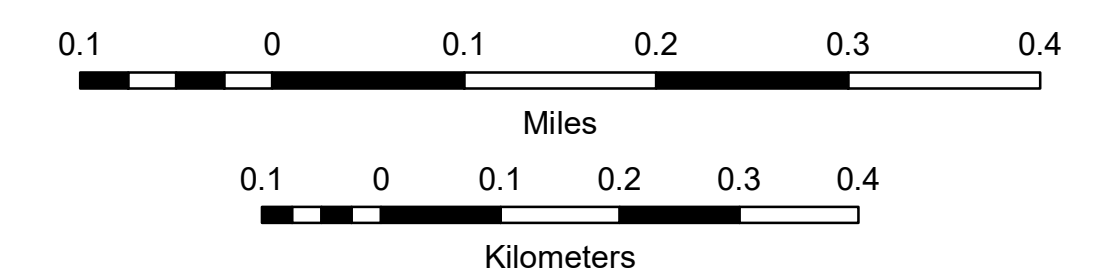
LAMOILLE COUNTY

Transportation District #8

Prepared by the
 Vermont Agency of Transportation
 Division of Policy, Planning and Intermodal Development
 in cooperation with
 U.S. Department of Transportation
 Federal Highway Administration

Mileage as of February 10, 2023
 Map prepared June 06, 2023

SCALE 1:6,336



DISCLAIMER:
 The untraveled highways (laid-out town highways), discontinued highways, and legal trails hereon are those of which the Agency of Transportation has record; others may exist.

Highway and bridge data by the Agency of Transportation.
 Town short structures drawn from the VTCULVERTS (formerly VOBCT) online database. All other data from the Vermont Open Geodata Portal. Only named streams shown.

Vermont State Plane Coordinate System
 North American Datum of 1983
 SPCS_Zone_Identifier: 4400
 Geodetic Reference System 80
 2,000-meter grid, Easting - Northing

- | | | |
|-----------------|--------------------------------------|---|
| HIGHWAYS | INTERSTATE OR DIVIDED HIGHWAY | POLITICAL SUBDIVISIONS |
| — Interstate | — STATE - HARD SURFACE OR PAVED | — STATE BOUNDARY |
| — U.S. ROUTE | — TOWN - HARD SURFACE OR PAVED | — COUNTY BOUNDARY |
| — STATE ROUTE | — GRAVEL | — TOWN BOUNDARY |
| — CLASS 1 | — SOIL OR GRADED AND DRAINED EARTH | — VILLAGE BOUNDARY |
| — CLASS 2 | — UNIMPROVED OR PRIMITIVE | — URBAN COMPACT BOUNDARY |
| — CLASS 3 | — IMPASSABLE OR UNTRAVELED | — WATER BODY |
| — CLASS 4 | — LEGAL TRAIL | — STREAM OR BROOK |
| — LEGAL TRAIL | — DISCONTINUED | BRIDGE OR CULVERT |
| — PARK AND RIDE | — HIGHWAY CLASS CHANGE | — BRIDGE OR CULVERT > 20' |
| | — RAILROAD | — BRIDGE OR CULVERT 6' - 20' |
| | — INACTIVE RAILROAD | — BIKE PATH STRUCTURE |
| | — PUBLIC LAND - NATIONAL FOREST | — VTCULVERTS BRIDGE |
| | — PUBLIC LAND - STATE/MUNICIPAL | — VTCULVERTS CULVERT > 6' |
| | — NATIONAL FOREST ROAD | B34 / C34 STATE BRIDGE OR CULVERT IDENTIFIER |
| | — USGH UNITED STATES GOV. HWY. | B34 / C34 TOWN BRIDGE OR CULVERT IDENTIFIER |
| | | FEDERAL CLASSIFICATION IDENTIFIER |
| | | MA MINOR ARTERIAL |
| | | MJC MAJOR COLLECTOR |
| | | MNC MINOR COLLECTOR |
| | | PA PRINCIPAL ARTERIAL |