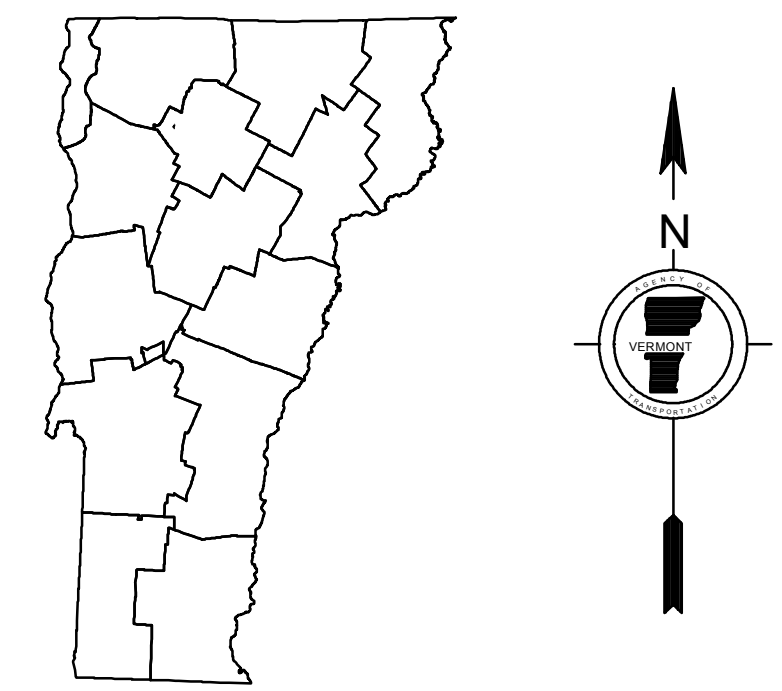
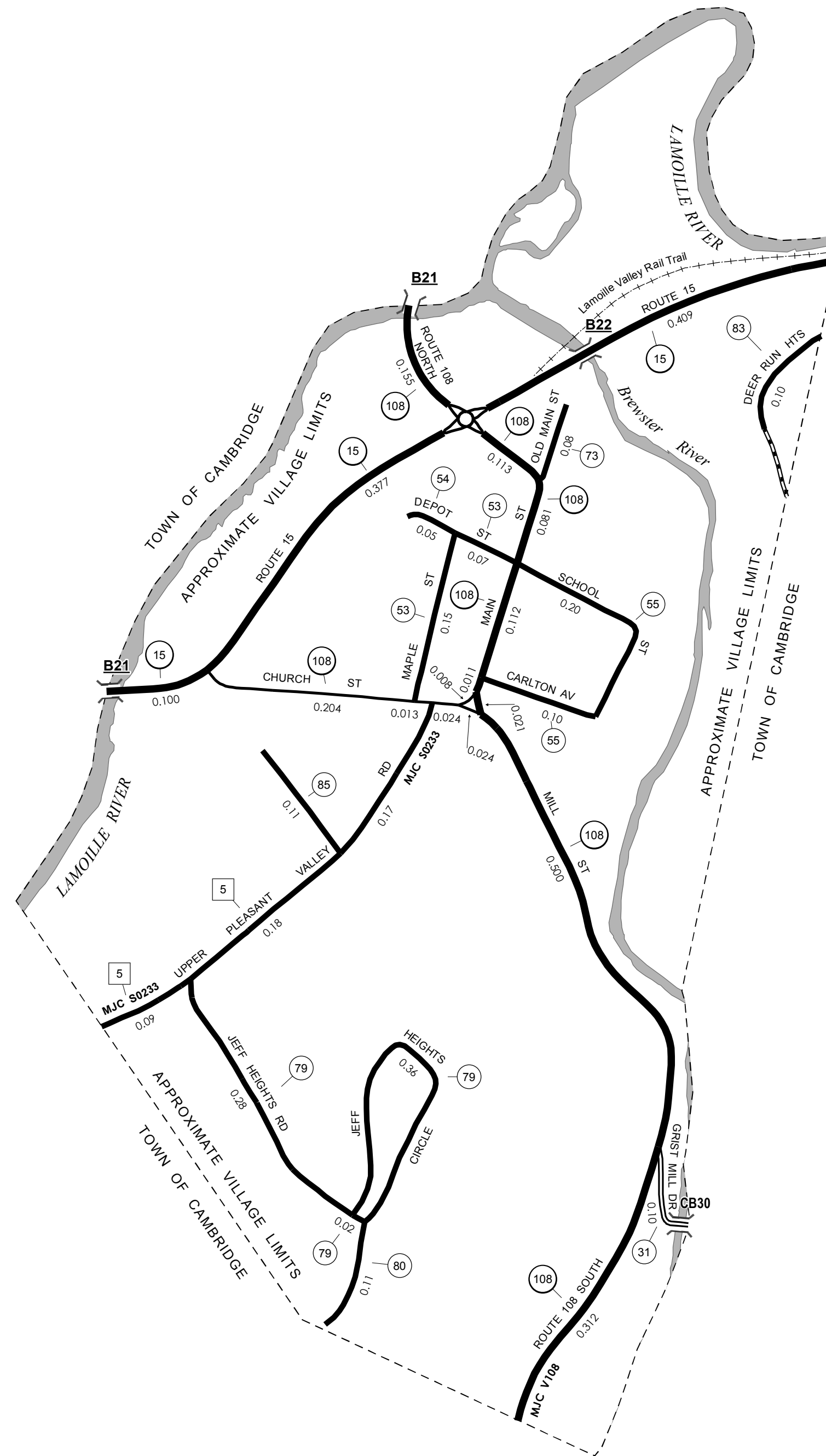


| TOWN HWY. No. | LENGTH IN MILES |             | TOWN ROAD NAME   |
|---------------|-----------------|-------------|------------------|
|               | CLASS 3         | CLASS 4     |                  |
| 31            | 0.10            |             | GRIST MILL DR    |
| 53            | 0.07            |             | DEPOT ST         |
| 53            | 0.15            |             | MAPLE ST         |
| 54            | 0.05            |             | DEPOT ST         |
| 55            | 0.10            |             | CARLTON AV       |
| 55            | 0.20            |             | SCHOOL ST        |
| 73            | 0.08            |             | OLD MAIN ST      |
| 79            | 0.30            |             | JEFF HEIGHTS RD  |
| 79            | 0.36            |             | JEFF HEIGHTS CIR |
| 80            | 0.11            |             | JEFF HEIGHTS RD  |
| 83            | 0.10            |             | DEER RUN HTS     |
| 85            | 0.11            |             | MIHEAN DR        |
| <b>TOTAL</b>  | <b>1.73</b>     | <b>0.00</b> |                  |

**MILEAGE SUMMARY**

|   |       |              |
|---|-------|--------------|
| CLASS 2   |       |              |
| TH-5  | 0.440 | 0.440        |
| <b>TOTAL CLASS 2</b>                            |       | <b>0.440</b> |
| CLASS 3   |       |              |
| <b>TOTAL CLASS 3</b>                            |       | <b>1.73</b>  |
| <b>TOTAL TOWN</b>                               |       | <b>2.170</b> |
| STATE HIGHWAY                                   |       |              |
| VT-15   | 0.886 |              |
| VT-108  | 1.305 |              |
| <b>TOTAL STATE HIGHWAY</b>                      |       | <b>2.191</b> |
| STATE HIGHWAY - Ramps                           |       |              |
| VT-108  | 0.273 |              |
| <b>TOTAL STATE HIGHWAY - Ramps</b>              |       | <b>0.273</b> |
| <b>TOTAL STATE</b>                              |       | <b>2.464</b> |
| <b>TOTAL, TRAVELED HIGHWAYS, FEB. 10, 2015:</b> |       | <b>4.634</b> |

(Excludes Class 4, Legal Trail, and Unidentified Corridor Mileage)



**VERMONT**  
**GENERAL HIGHWAY MAP**  
**Village of Jeffersonville**

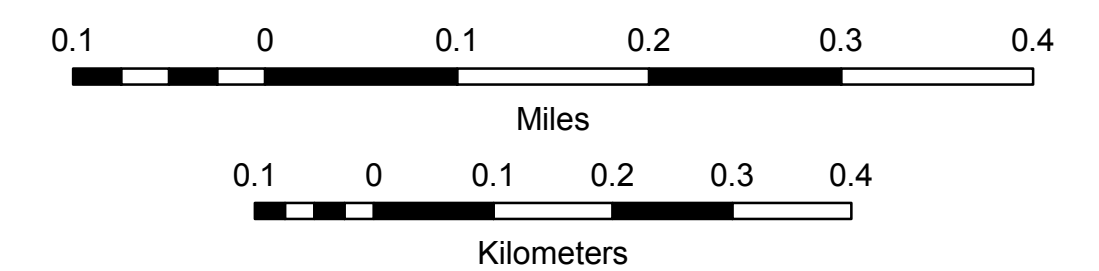
LAMOILLE COUNTY

Transportation District #8

Prepared by the  
**Vermont Agency of Transportation**  
 Division of Policy, Planning and Intermodal Development  
 in cooperation with  
**U.S. Department of Transportation**  
**Federal Highway Administration**

Mileage as of February 10, 2015  
 Map prepared June 17, 2015

SCALE 1:6,336



- HIGHWAYS**
- INTERSTATE
  - U.S. ROUTE
  - STATE ROUTE
  - CLASS 1
  - CLASS 2
  - CLASS 3
  - CLASS 4
  - LEGAL TRAIL
- INTERSTATE OR DIVIDED HIGHWAY**
- INTERSTATE OR DIVIDED HIGHWAY
  - STATE - HARD SURFACE OR PAVED
  - TOWN - HARD SURFACE OR PAVED
  - GRAVEL
  - SOIL OR GRADED AND DRAINED EARTH
  - UNIMPROVED OR PRIMITIVE
  - IMPASSABLE OR UNTRAVELED
  - LEGAL TRAIL
  - DISCONTINUED
  - HIGHWAY CLASS CHANGE
  - RAILROAD
  - INACTIVE RAILROAD
  - NATIONAL FOREST ROAD
  - STATE FOREST HIGHWAY
  - PARK AND RIDE
- PUBLIC LAND - GREEN MOUNTAIN NATIONAL FOREST**
- PUBLIC LAND - GREEN MOUNTAIN NATIONAL FOREST
  - PUBLIC LAND - STATE/MUNICIPAL
- POLITICAL SUBDIVISIONS**
- STATE BOUNDARY
  - COUNTY BOUNDARY
  - TOWN BOUNDARY
  - VILLAGE BOUNDARY
  - URBAN COMPACT BOUNDARY
  - WATER BODY
  - STREAM OR BROOK
- BRIDGE OR CULVERT**
- BRIDGE OR CULVERT > 20'
  - BRIDGE OR CULVERT 6' - 20'
  - VOBCIT BRIDGE
  - VOBCIT CULVERT > 6'
  - STATE BRIDGE OR CULVERT IDENTIFIER
  - TOWN BRIDGE OR CULVERT IDENTIFIER
- FEDERAL CLASSIFICATION IDENTIFIER**
- FAU URBAN ARTERIAL OR COLLECTOR
  - MA MINOR ARTERIAL
  - MJC MAJOR COLLECTOR
  - MNC MINOR COLLECTOR
  - PA PRINCIPAL ARTERIAL

**DISCLAIMER:**  
 The untraveled highways (laid-out town highways), discontinued highways, and legal trails hereon are those of which the Agency of Transportation has record; others may exist.

Highway and bridge data by the Agency of Transportation. Town short structures are drawn from the Vermont Online Bridge & Culvert Inventory Tool (VOBCIT) database. All other data from the Vermont Center for Geographic Information. Only named streams are shown.

Vermont State Plane Coordinate System  
 North American Datum of 1983  
 SPCS\_Zone\_Identifier: 4400  
 Geodetic Reference System 80  
 2,000-meter grid, Easting - Northing