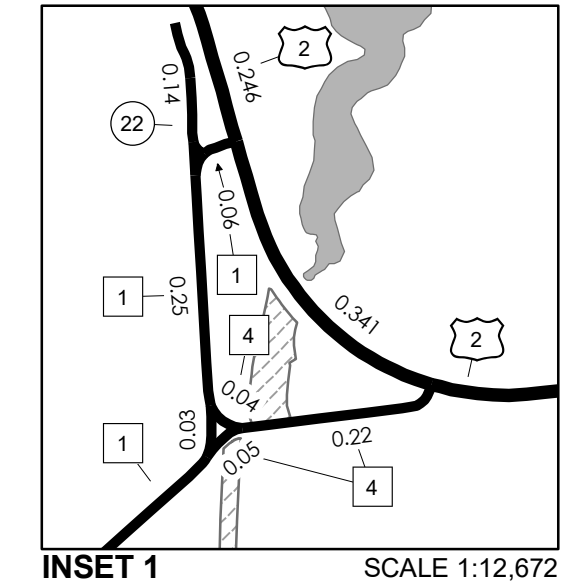


TOWN HWY. No.	LENGTH IN MILES CLASS 3	CLASS 4
5	0.50	
6	2.79	
7	0.28	
8	1.30	
9	0.15	
10	0.39	
11	0.10	
12	1.39	
13	2.75	
14	1.15	
16	1.00	
17	1.70	(0.09)
18	0.65	
20	0.07	
21	0.05	
22	0.14	
23	0.11	
TOTAL	14.52	0.09

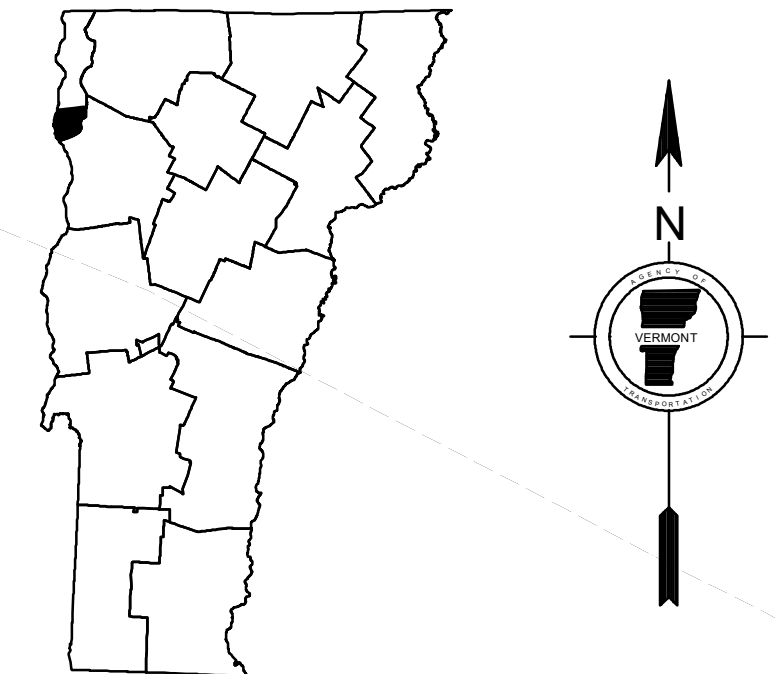
LEGAL TRAIL No.	LENGTH IN MILES LEGAL TRAIL
1	(0.32)
TOTAL	0.32

MILEAGE SUMMARY		
CLASS 2		
TH-1	1.870	
TH-2	3.300	
TH-3	0.450	
TH-4	0.310	
TH-5	1.700	
TOTAL CLASS 2	7.630	
CLASS 3		
TOTAL CLASS 3	14.52	
TOTAL TOWN	22.150	
STATE HIGHWAY		
VT-314	1.592	
TOTAL STATE HIGHWAY	1.592	
US HIGHWAY		
US-2	5.783	
TOTAL US HIGHWAY	5.783	
TOTAL STATE	7.375	

TOTAL, TRAVELED HIGHWAYS, FEB. 10, 2026: 29.525
 (Excludes Class 4 and Legal Trail Mileage)



INSET 1 SCALE 1:12,672
 0 0.15 0.3 Miles



VERMONT
GENERAL HIGHWAY MAP
Town of South Hero

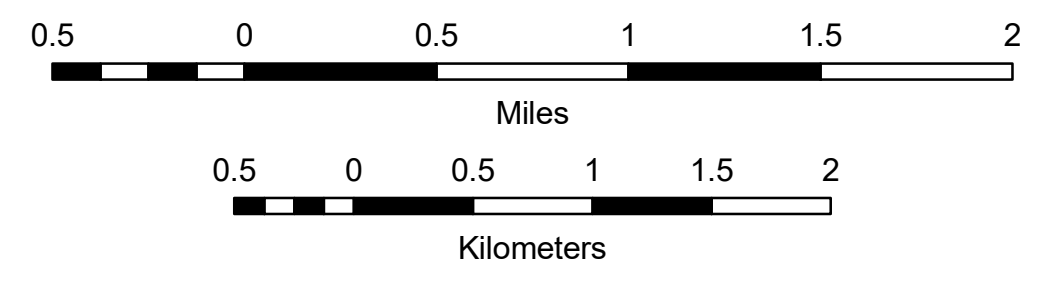
GRAND ISLE COUNTY
 Transportation District #8

Prepared by the
 Vermont Agency of Transportation
 Highway Division
 in cooperation with

U.S. Department of Transportation
 Federal Highway Administration

Mileage as of February 10, 2026
 Map prepared May 27, 2026

SCALE 1:31,680



DISCLAIMER:
 The untraveled highways (laid-out town highways), discontinued highways, and legal trails hereon are those of which the Agency of Transportation has record; others may exist.

Highway and bridge data by the Agency of Transportation. Town short structures drawn from the VTCULVERTS (formerly VOBCT) online database. All other data from the Vermont Open Geodata Portal. Only named streams shown.

Accessibility Statement: The Agency of Transportation is committed to ensuring accessibility and digital accessibility for all. If you need language assistance, reasonable accommodation, or alternative format, please email johnathan.croft@vermont.gov.

Vermont State Plane Coordinate System
 North American Datum of 1983
 SPCS_Zone_Identifier: 4400
 Geodetic Reference System 80
 4,000-meter grid, Easting - Northing