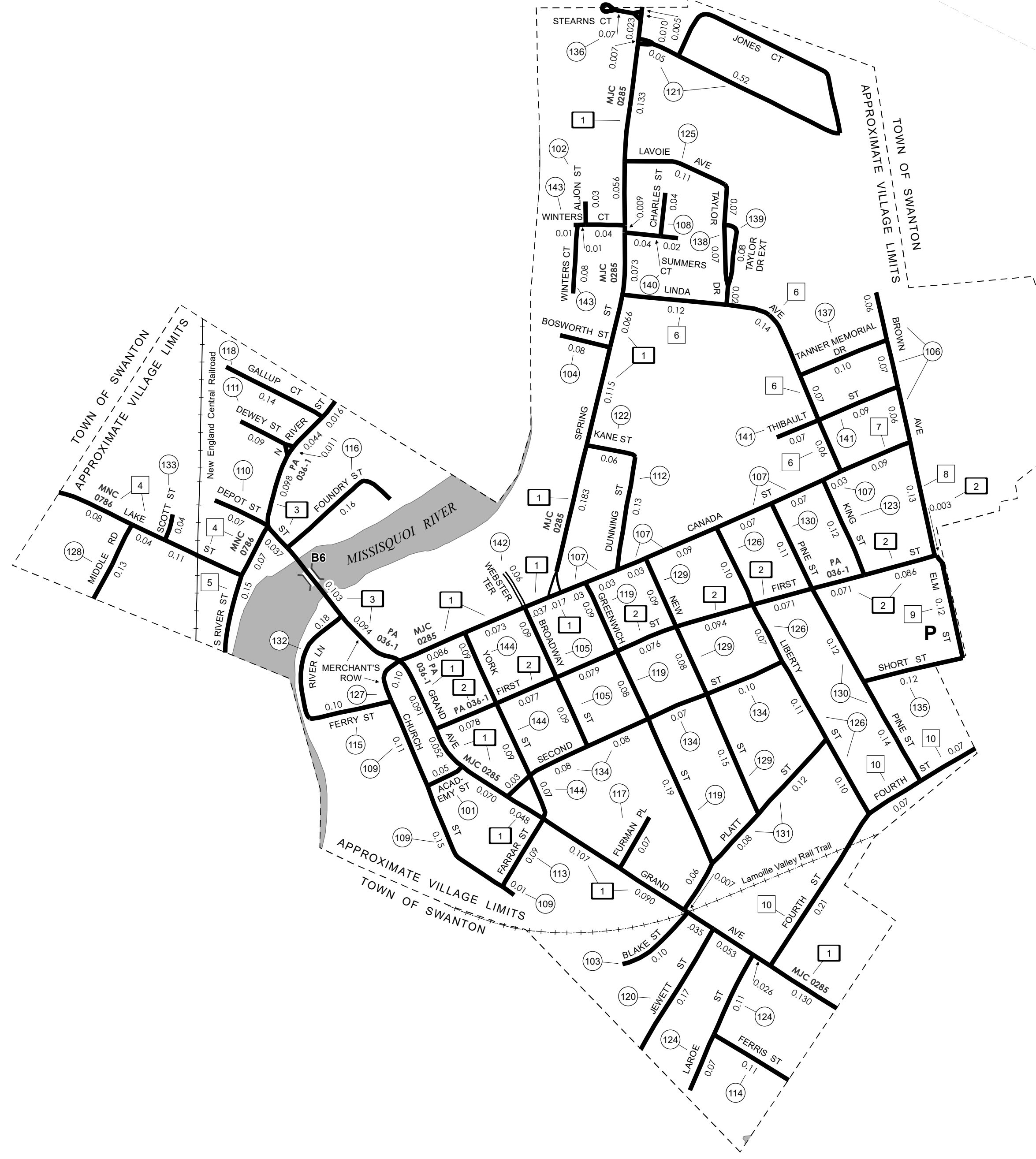


MILEAGE SUMMARY

CLASS 1		
TH-1	1.618	
TH-2	0.635	
TH-3	0.403	
TOTAL CLASS 1	2.656	
CLASS 2		
TH-4	0.300	
TH-5	0.150	
TH-6	0.390	
TH-7	0.090	
TH-8	0.130	
TH-9	0.120	
TH-10	0.350	
TOTAL CLASS 2	1.530	
CLASS 3		
TOTAL CLASS 3	7.16	
TOTAL TOWN	11.346	
TOTAL STATE	0	

TOTAL TRAVELED HIGHWAYS, FEB. 10, 2026: 11.346
(Excludes Class 4 and Legal Trail Mileage)

TOWN HWY. No.	LENGTH IN MILES CLASS 3	CLASS 4	TOWN ROAD NAME
101	0.05		ACADEMY ST
102	0.03		ALJON ST
103	0.10		BLAKE ST
104	0.08		BOSWORTH ST
105	0.18		BROADWAY ST
106	0.19		BROWN AVE
107	0.35		CANADA ST
108	0.04		CHARLES ST
109	0.27		CHURCH ST
110	0.07		DEPOT ST
111	0.09		DEWEY ST
112	0.13		DUNNING ST
113	0.09		FARRAR ST
114	0.11		FERRIS ST
115	0.10		FERRY ST
116	0.16		FOUNDRY ST
117	0.07		FURMAN PL
118	0.14		GALLUP CT
119	0.36		GREENWICH ST
120	0.17		JEWETT ST
121	0.57		JONES CT
122	0.06		KANE ST
123	0.12		KING ST
124	0.18		LAROE ST
125	0.11		LAVOIE AVE
126	0.38		LIBERTY ST
127	0.10		MERCHANTS ROW
128	0.13		MIDDLE RD
129	0.32		NEW ST
130	0.37		PINE ST
131	0.26		PLATT ST
132	0.18		RIVER LN
133	0.04		SCOTT ST
134	0.36		SECOND ST
135	0.12		SHORT ST
136	0.07		STEARNS CT
137	0.10		TANNER MEMORIAL DR
138	0.16		TAYLOR DR
139	0.08		TAYLOR DR EXT
140	0.06		SUMMERS CT
141	0.16		THIBAUT ST
142	0.06		WEBSTER TER
143	0.14		WINTERS CT
144	0.25		YORK ST
TOTAL	7.16	0.00	



- HIGHWAYS**
- INTERSTATE
 - U.S. ROUTE
 - STATE ROUTE
 - CLASS 1
 - CLASS 2
 - CLASS 3
 - CLASS 4
 - LEGAL TRAIL
 - PARK AND RIDE
 - INTERSTATE OR DIVIDED HIGHWAY
 - STATE - HARD SURFACE OR PAVED
 - TOWN - HARD SURFACE OR PAVED
 - GRAVEL
 - SOIL OR GRADED AND DRAINED EARTH
 - UNIMPROVED OR PRIMITIVE
 - IMPASSABLE OR UNTRAVELED
 - LEGAL TRAIL
 - DISCONTINUED
 - HIGHWAY CLASS CHANGE
 - RAILROAD
 - INACTIVE RAILROAD
 - PUBLIC LAND - NATIONAL FOREST
 - PUBLIC LAND - STATE/MUNICIPAL
 - NFR NATIONAL FOREST ROAD
 - ACE ARMY CORPS OF ENGINEERS
 - USGH UNITED STATES GOV. HWY.

- POLITICAL SUBDIVISIONS**
- STATE BOUNDARY
 - COUNTY BOUNDARY
 - TOWN BOUNDARY
 - VILLAGE BOUNDARY
 - URBAN COMPACT BOUNDARY
 - WATER BODY
 - STREAM OR BROOK
- BRIDGE OR CULVERT**
- BRIDGE OR CULVERT > 20'
 - BRIDGE OR CULVERT 6' - 20'
 - BIKE PATH STRUCTURE
 - VT CULVERTS BRIDGE
 - VT CULVERTS CULVERT > 6'

- FEDERAL CLASSIFICATION IDENTIFIER**
- MA MINOR ARTERIAL
 - MJC MAJOR COLLECTOR
 - MNC MINOR COLLECTOR
 - PA PRINCIPAL ARTERIAL

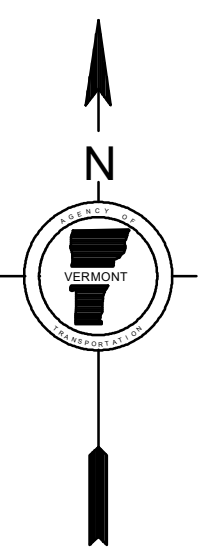
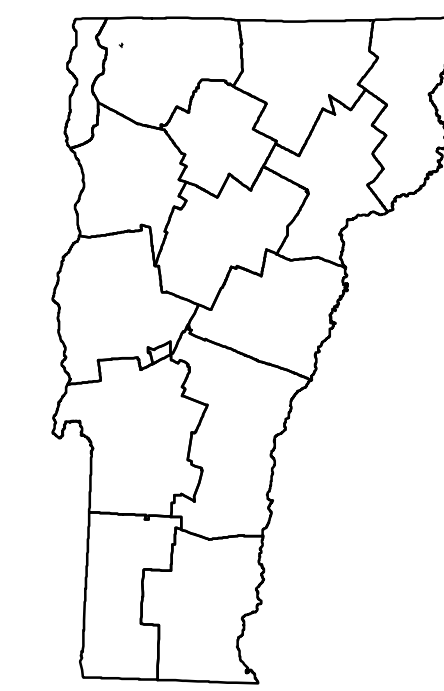
- B34 / C34 STATE BRIDGE OR CULVERT IDENTIFIER
- B34 / C34 TOWN BRIDGE OR CULVERT IDENTIFIER

DISCLAIMER:
The untraveled highways (laid-out town highways), discontinued highways, and legal trails herein are those of which the Agency of Transportation has record; others may exist.

Highway and bridge data by the Agency of Transportation. Town short structures drawn from the VT CULVERTS (formerly VOBCIT) online database. All other data from the Vermont Open Geodata Portal. Only named streams shown.

Accessibility Statement: The Agency of Transportation is committed to ensuring accessibility and digital accessibility for all. If you need language assistance, reasonable accommodation, or alternative format, please email johnathan.croft@vermont.gov.

Vermont State Plane Coordinate System
North American Datum of 1983
SPCS_Zone_Identifier: 4400
Geodetic Reference System 80
2,000-meter grid, Easting - Northing



VERMONT
GENERAL HIGHWAY MAP
Village of Swanton

FRANKLIN COUNTY

Transportation District #8

Prepared by the
Vermont Agency of Transportation
Division of Policy, Planning and Intermodal Development
in cooperation with
U.S. Department of Transportation
Federal Highway Administration

Mileage as of February 10, 2026
Map prepared June 05, 2026

SCALE 1:6,336

