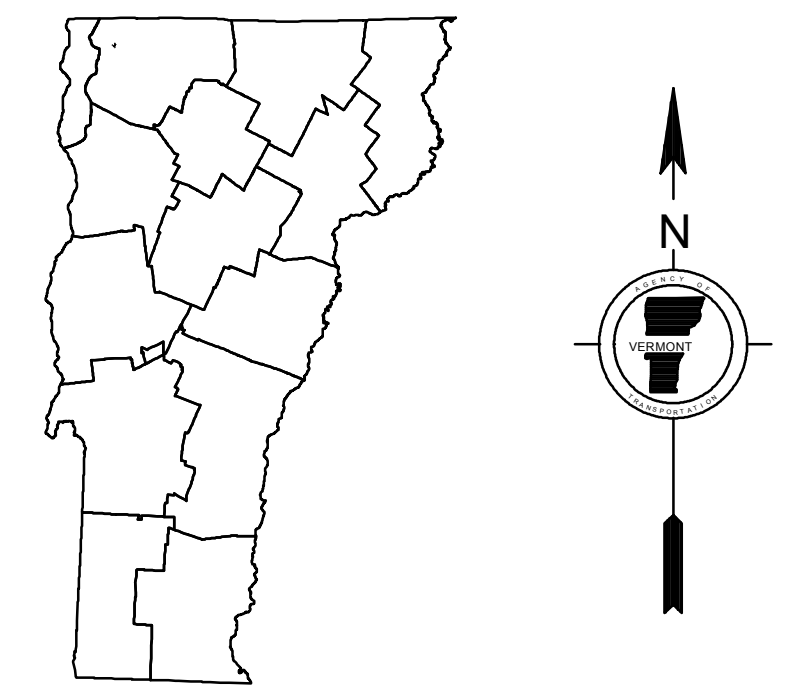
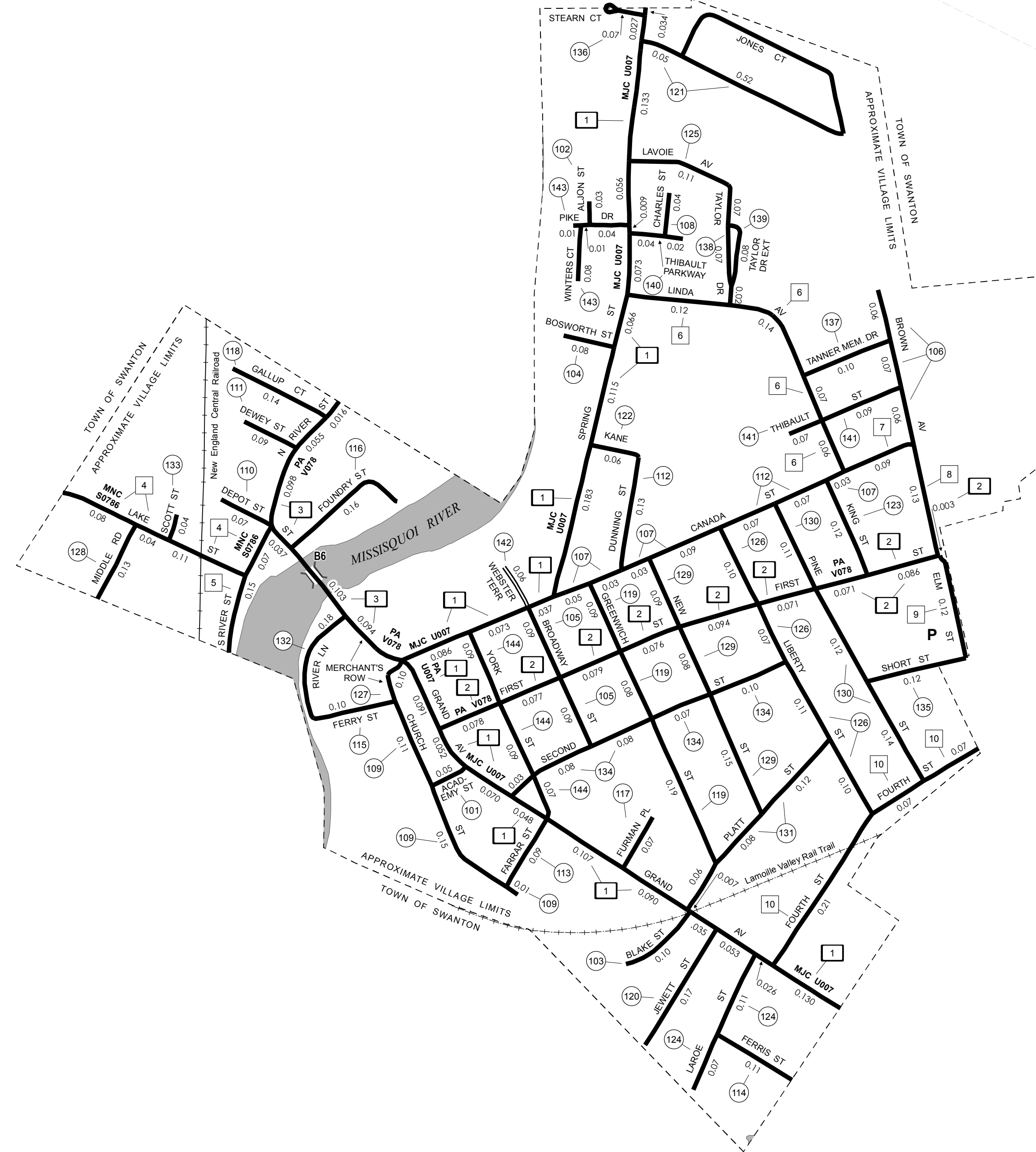


MILEAGE SUMMARY

CLASS 1		
TH-1	1.601	
TH-2	0.635	
TH-3	0.403	
	TOTAL CLASS 1	2.639
CLASS 2		
TH-4	0.300	
TH-5	0.150	
TH-6	0.390	
TH-7	0.090	
TH-8	0.130	
TH-9	0.120	
TH-10	0.350	
	TOTAL CLASS 2	1.530
CLASS 3		
	TOTAL CLASS 3	7.18
	TOTAL TOWN	11.349
	TOTAL STATE	0

TOTAL, TRAVELED HIGHWAYS, FEB. 10, 2015: 11.349
 (Excludes Class 4, Legal Trail, and Unidentified Corridor Mileage)

TOWN HWY. No.	LENGTH IN MILES CLASS 3	CLASS 4	TOWN ROAD NAME
101	0.05		ACADEMY ST
102	0.03		ALJON ST
103	0.10		BLAKE ST
104	0.08		BOSWORTH ST
105	0.18		BROADWAY ST
106	0.19		BROWN AV
107	0.37		CANADA ST
108	0.04		CHARLES ST
109	0.27		CHURCH ST
110	0.07		DEPOT ST
111	0.09		DEWEY ST
112	0.13		DUNNING ST
113	0.09		FARRAR ST
114	0.11		FERRIS ST
115	0.10		FERRY ST
116	0.16		FOUNDRY ST
117	0.07		FURMAN PL
118	0.14		GALLUP CT
119	0.36		GREENWICH ST
120	0.17		JEWETT ST
121	0.57		JONES CT
122	0.06		KANE
123	0.12		KING ST
124	0.18		LAROE ST
125	0.11		LAVOIE AV
126	0.38		LIBERTY ST
127	0.10		MERCHANTS ROW
128	0.13		MIDDLE RD
129	0.32		NEW ST
130	0.37		PINE ST
131	0.26		PLATT ST
132	0.18		RIVER LN
133	0.04		SCOTT ST
134	0.36		SECOND ST
135	0.12		SHORT ST
136	0.07		STEARNS CT
137	0.10		TANNER MEMORIAL DR
138	0.16		TAYLOR DR
139	0.08		TAYLOR DR EXT
140	0.06		THIBAUT PKWY
141	0.16		THIBAUT ST
142	0.06		WEBSTER TERR
143	0.14		WINTERS CT
144	0.25		YORK ST
TOTAL	7.18	0.00	



VERMONT
GENERAL HIGHWAY MAP
Village of Swanton

FRANKLIN COUNTY

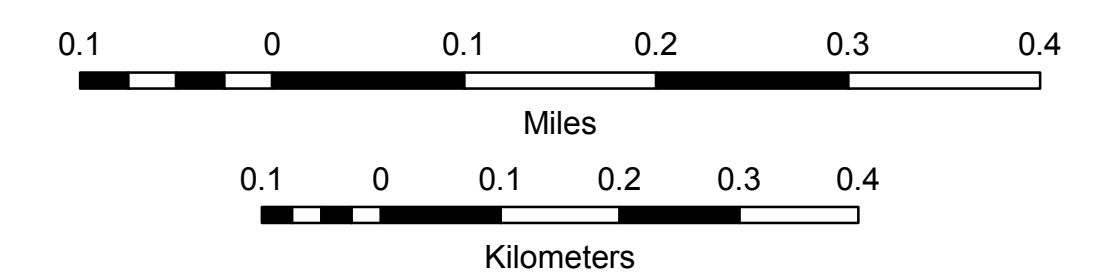
Transportation District #8

Prepared by the
 Vermont Agency of Transportation
 Division of Policy, Planning and Intermodal Development
 in cooperation with

U.S. Department of Transportation
 Federal Highway Administration

Mileage as of February 10, 2015
 Map prepared June 17, 2015

SCALE 1:6,336



DISCLAIMER:
 The untraveled highways (laid-out town highways), discontinued highways, and legal trails hereon are those of which the Agency of Transportation has record; others may exist.

Highway and bridge data by the Agency of Transportation. Town short structures are drawn from the Vermont Online Bridge & Culvert Inventory Tool (VOBCIT) database. All other data from the Vermont Center for Geographic Information. Only named streams are shown.

Vermont State Plane Coordinate System
 North American Datum of 1983
 SPCS_Zone_Identifier: 4400
 Geodetic Reference System 80
 2,000-meter grid, Easting - Northing