

I-89 EXIT 21 INSET 1
SCALE 1:12,000
0 0.15 0.3 Miles



I-89 EXIT 21 INSET 2
SCALE 1:12,000
0 0.15 0.3 Miles

MILEAGE SUMMARY

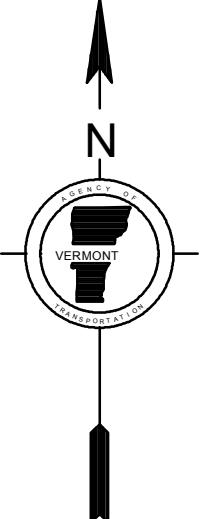
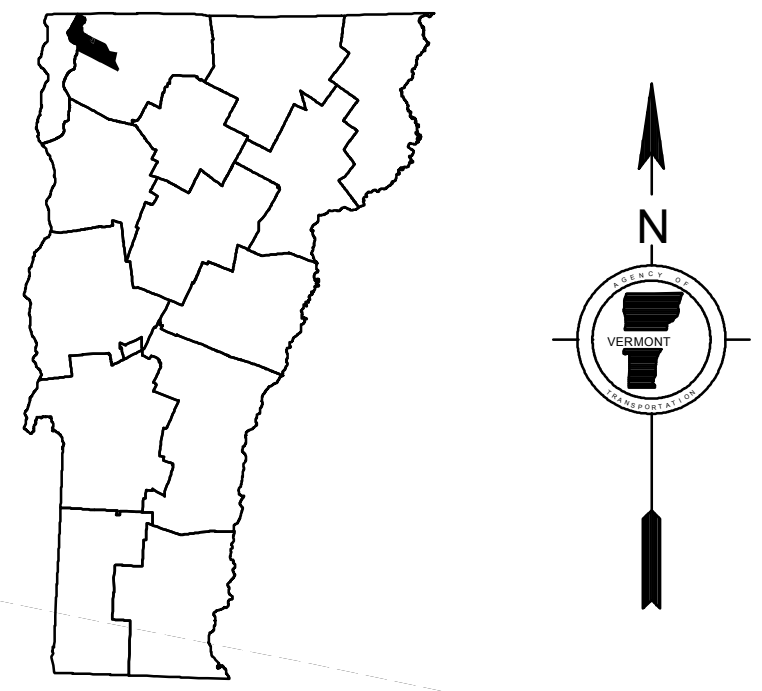
CLASS 1		
TH-1	0.067	
TOTAL CLASS 1	0.067	
CLASS 2		
TH-2	2.880	
TH-3	2.850	
TH-4	4.380	
TH-5	1.190	
TH-6	3.550	
TH-7	2.940	
TH-8	0.130	
TH-9	0.600	
TOTAL CLASS 2	18.520	
CLASS 3		
TOTAL CLASS 3	39.09	
TOTAL TOWN	57.677	
STATE HIGHWAY		
VT-78	7.097	
VT-105	3.900	
VT-207	4.787	
TOTAL STATE HIGHWAY	15.784	
US HIGHWAY		
US-7	5.282	
TOTAL US HIGHWAY	5.282	
TOTAL STATE	21.066	
INTERSTATE		
I-89	6.058	
TOTAL INTERSTATE	6.058	
INTERSTATE - Ramps		
I-89	0.662	
TOTAL INTERSTATE - Ramps	0.662	
TOTAL INTERSTATE	6.720	
TOTAL, TRAVELED HIGHWAYS, FEB. 10, 2014:	85.463	

(Excludes Class 4, Legal Trail, and Unidentified Corridor Mileage)

TOWN HWY. No.	LENGTH IN MILES CLASS 3	LENGTH IN MILES CLASS 4	TOWN HWY. No.	LENGTH IN MILES CLASS 3	LENGTH IN MILES CLASS 4	TOWN HWY. No.	LENGTH IN MILES CLASS 3	LENGTH IN MILES CLASS 4
9	1.60		31	0.65		58	0.71	
10	1.39		32	0.55		59	0.10	
11	3.47		33	1.70		60	0.74	
13	2.56		34	0.38		61	0.15	
14	0.68		35	1.37		62	0.86	
15	0.15		36	0.15	(0.10)	63	0.24	
16	0.75		37	0.53	(1.20)	64	0.42	
17	0.83		38	0.46		65	0.21	
18	1.40		39	1.27		66	0.74	
19	0.07	(0.10)	40	0.15		67	0.14	
20	0.25		41	0.25		68	0.15	
21	2.82		43	0.39		69	0.40	
22	0.11		44	0.09		70	0.12	
23	0.72		46	0.41		71	0.25	
24	1.80		48	0.14		72	0.28	
26	0.29	(0.86)	49	0.90		73	0.03	
27	1.15		53	0.68		74	0.04	
29	2.40		56	0.06		75	0.19	
30	0.73		57	0.02		TOTAL	39.09	2.26

LEGAL TRAIL

No.	LENGTH IN MILES
1	(0.85)
TOTAL	0.85



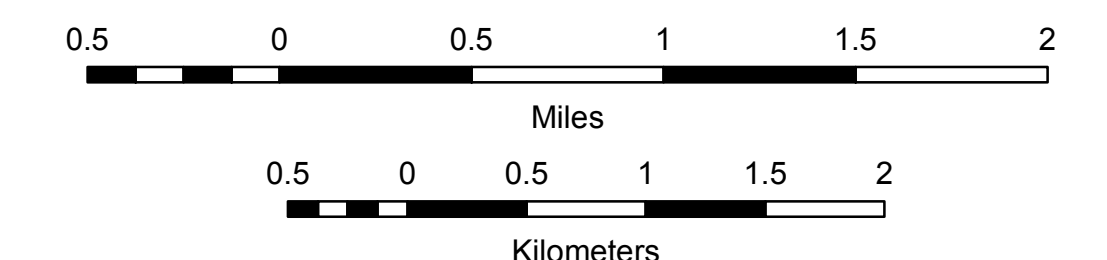
VERMONT GENERAL HIGHWAY MAP
Town of Swanton
FRANKLIN COUNTY

Transportation District #8

Prepared by the
Vermont Agency of Transportation
Division of Policy, Planning and Intermodal Development
in cooperation with
U.S. Department of Transportation
Federal Highway Administration

Mileage as of February 10, 2014
Map prepared October 03, 2014

SCALE 1:31,680



- HIGHWAYS**
- INTERSTATE OR DIVIDED HIGHWAY
 - INTERSTATE
 - U.S. ROUTE
 - STATE ROUTE
 - CLASS 1
 - CLASS 2
 - CLASS 3
 - CLASS 4
 - LEGAL TRAIL
- POLITICAL SUBDIVISIONS**
- PUBLIC LAND - GREEN MOUNTAIN NATIONAL FOREST
 - PUBLIC LAND - STATE/MUNICIPAL
 - STATE BOUNDARY
 - COUNTY BOUNDARY
 - TOWN BOUNDARY
 - VILLAGE BOUNDARY
 - URBAN COMPACT BOUNDARY
 - WATER BODY
 - STREAM OR BROOK
- BRIDGE OR CULVERT**
- BRIDGE OR CULVERT > 20'
 - BRIDGE OR CULVERT 6' - 20'
 - VOBCIT BRIDGE
 - VOBCIT CULVERT > 6'
- FEDERAL CLASSIFICATION IDENTIFIER**
- FAU URBAN ARTERIAL OR COLLECTOR
 - MA MINOR ARTERIAL
 - MJC MAJOR COLLECTOR
 - MNC MINOR COLLECTOR
 - PA PRINCIPAL ARTERIAL
- B34 / C34 STATE BRIDGE OR CULVERT IDENTIFIER**
B34 / C34 TOWN BRIDGE OR CULVERT IDENTIFIER

DISCLAIMER:
The untraveled highways (laid-out town highways), discontinued highways, and legal trails herein are those of which the Agency of Transportation has record; others may exist.

Highway and bridge data by the Agency of Transportation. Town short structures are drawn from the Vermont Online Bridge & Culvert Inventory Tool (VOBCIT) database. All other data from the Vermont Center for Geographic Information. Only named streams are shown.

Vermont State Plane Coordinate System
North American Datum of 1983
SPCS_Zone_Identifier: 4400
Geodetic Reference System 80
4,000-meter grid, Easting - Northing