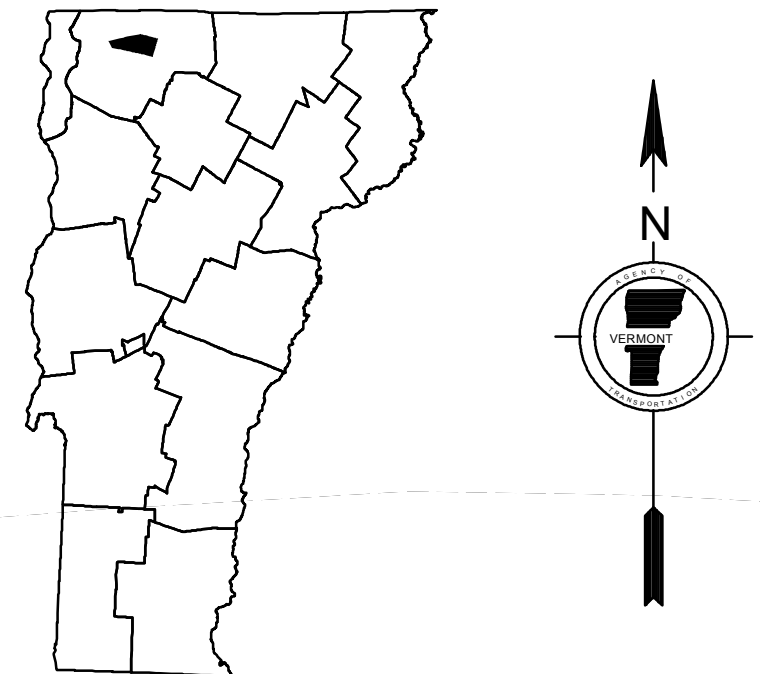
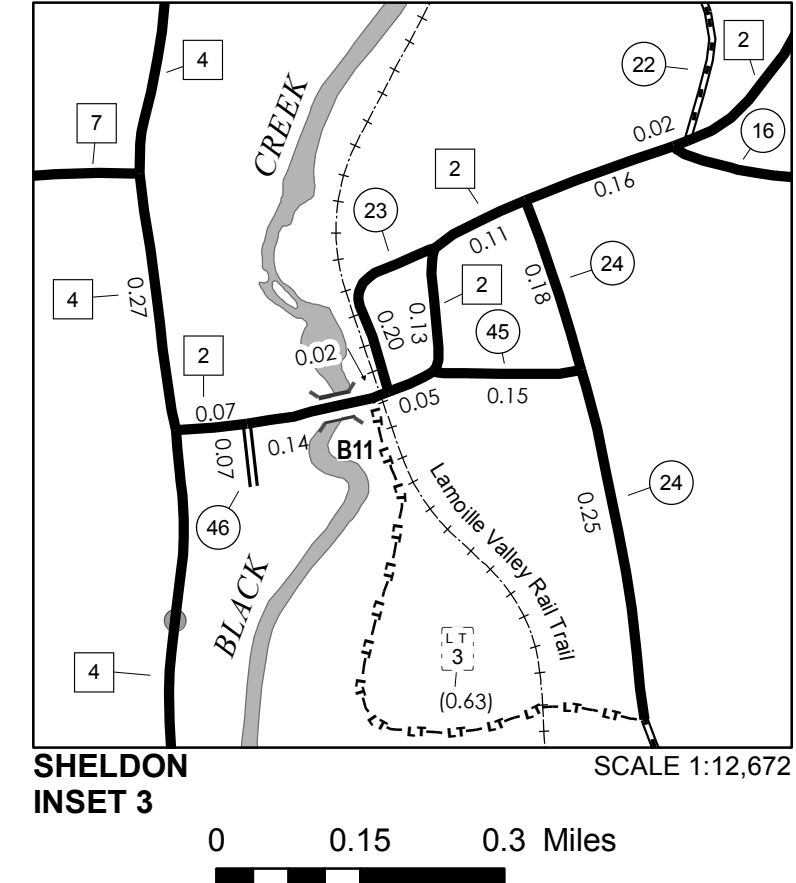
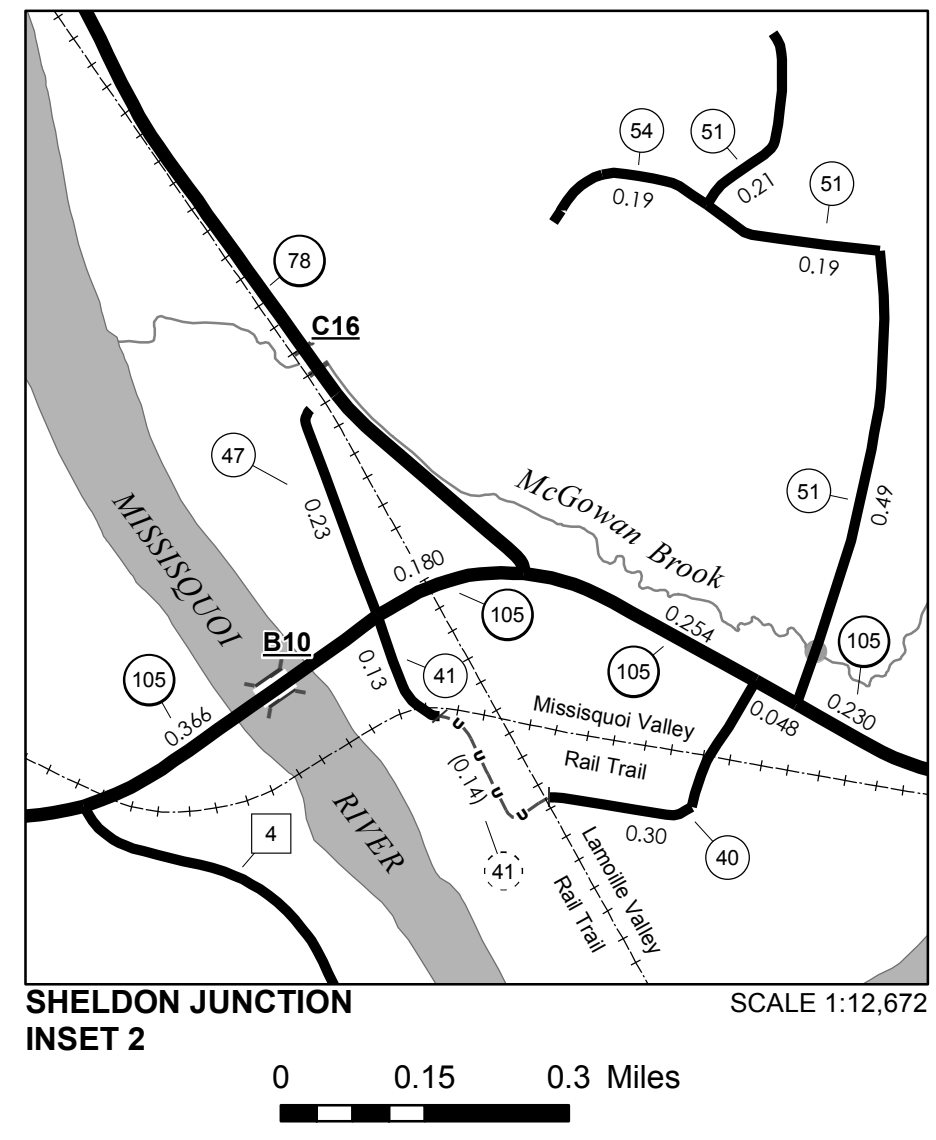
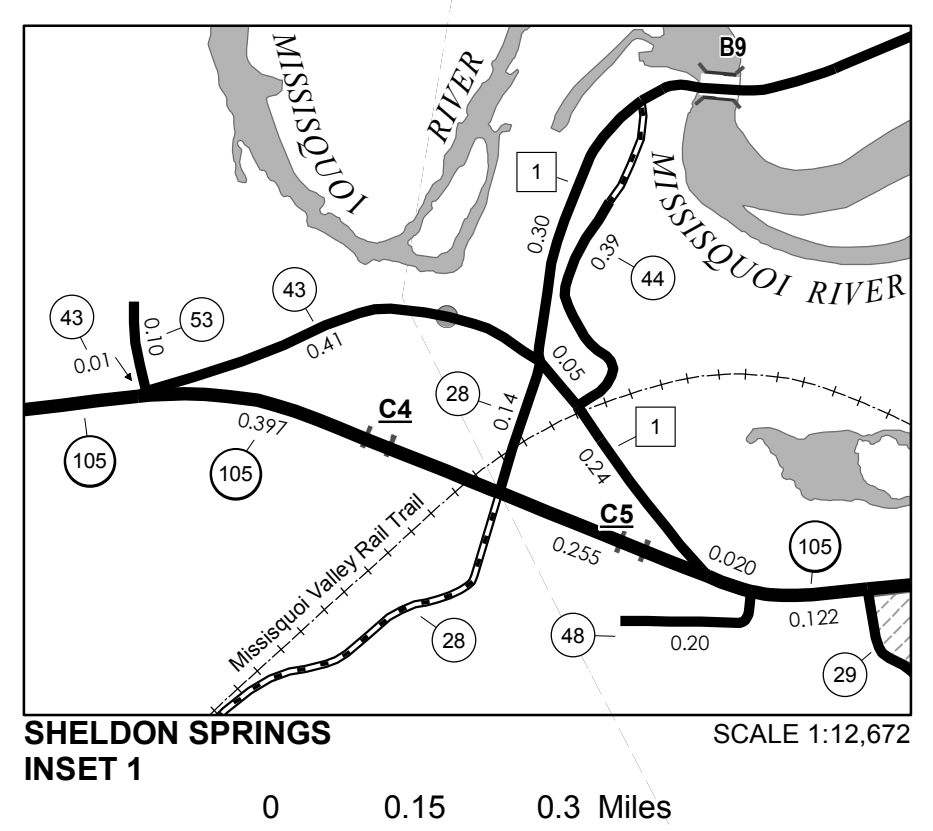


TOWN HWY. No.	LENGTH IN MILES CLASS 3	LENGTH IN MILES CLASS 4
8	1.10	
9	2.10	
10	1.05	
11	1.85	
13	0.50	
14	0.30	
15	0.77	
16	5.65	
17	0.90	(1.15)
18		(0.40)
19	0.40	
21	0.40	(0.13)
22	1.10	
23	0.20	
24	0.89	
26		(0.45)
28	2.10	
29	1.10	
30	0.15	
32		(0.19)
33	1.74	
34	0.30	
35	0.60	
36	1.38	
38	0.25	
39	0.32	
40	0.30	
41	0.13	(0.14)
43	0.42	
44	0.39	
45	0.15	
46	0.07	
47	0.23	
48	0.20	
49	0.24	
50	0.29	
51	0.89	
52	0.12	
53	0.10	
54	0.19	
TOTAL	28.87	2.46

LEGAL TRAIL No.	LENGTH IN MILES LEGAL TRAIL
1	(0.45)
3	(0.63)
4	(0.98)
TOTAL	2.06

MILEAGE SUMMARY		
CLASS 2		
TH-1	1.580	
TH-2	6.680	
TH-3	1.070	
TH-4	2.160	
TH-5	1.650	
TH-6	1.650	
TH-7	1.200	
TOTAL CLASS 2	15.990	
CLASS 3		
TOTAL CLASS 3	28.87	
TOTAL TOWN	44.860	
STATE HIGHWAY		
VT-78	1.841	
VT-105	11.015	
VT-120	1.731	
VT-236	1.224	
TOTAL STATE HIGHWAY	15.811	
TOTAL STATE	15.811	

TOTAL, TRAVELED HIGHWAYS, FEB. 10, 2016: 60.671
 (Excludes Class 4 and Legal Trail Mileage)



VERMONT
GENERAL HIGHWAY MAP
Town of Sheldon
 FRANKLIN COUNTY
 Transportation District #8

Prepared by the
 Vermont Agency of Transportation
 Division of Policy, Planning and Intermodal Development
 in cooperation with
 U.S. Department of Transportation
 Federal Highway Administration
 Mileage as of February 10, 2016
 Map prepared July 20, 2016
 SCALE 1:31,680

DISCLAIMER:
 The untraveled highways (laid-out town highways), discontinued highways, and legal trails hereon are those of which the Agency of Transportation has record; others may exist.

Highway and bridge data by the Agency of Transportation. Town short structures are drawn from the Vermont Online Bridge & Culvert Inventory Tool (VOBCIT) database. All other data from the Vermont Center for Geographic Information. Only named streams are shown.

Vermont State Plane Coordinate System
 North American Datum of 1983
 SPCS_Zone_Identifier: 4400
 Geodetic Reference System 80
 4,000-meter grid, Easting - Northing