

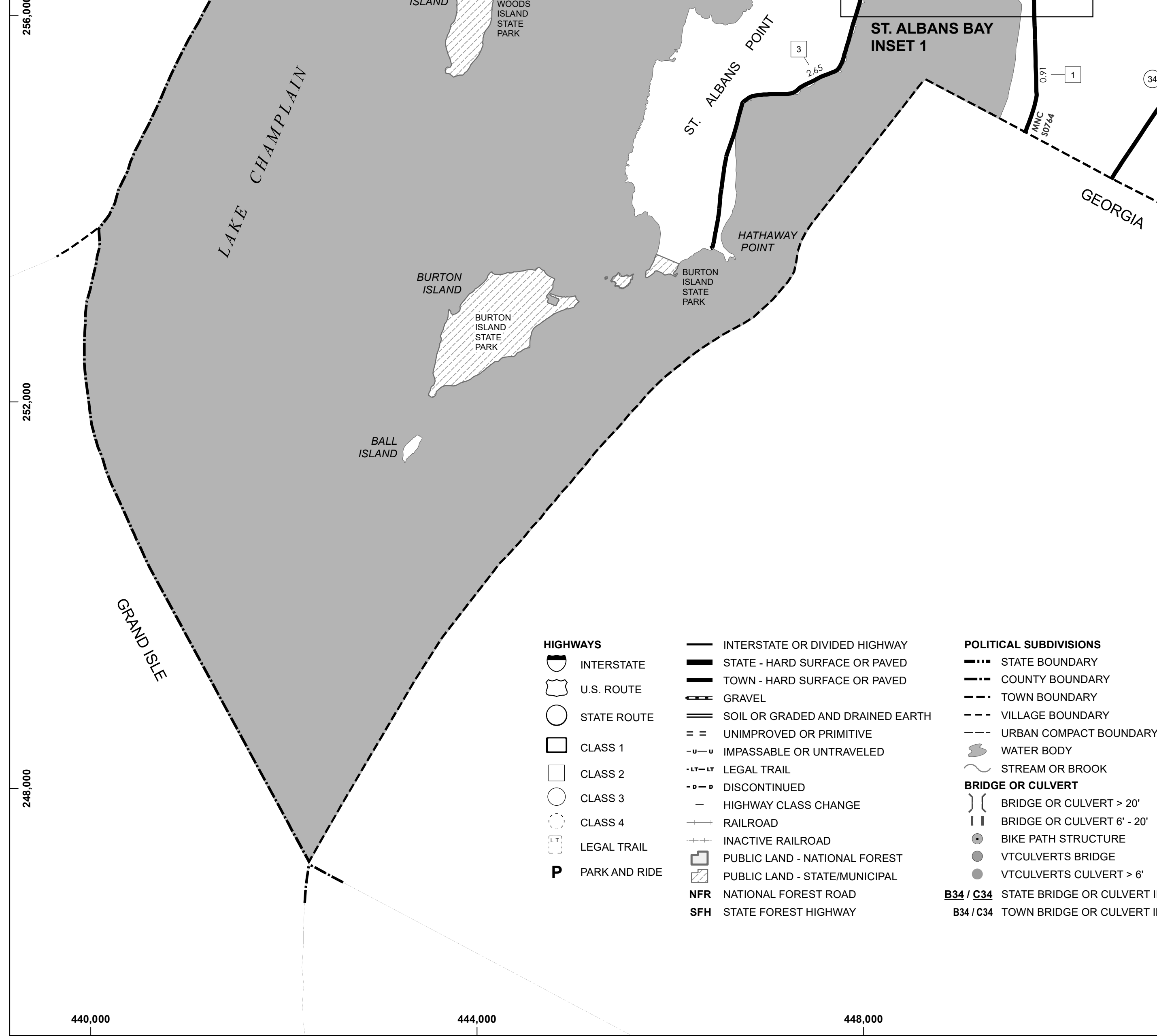
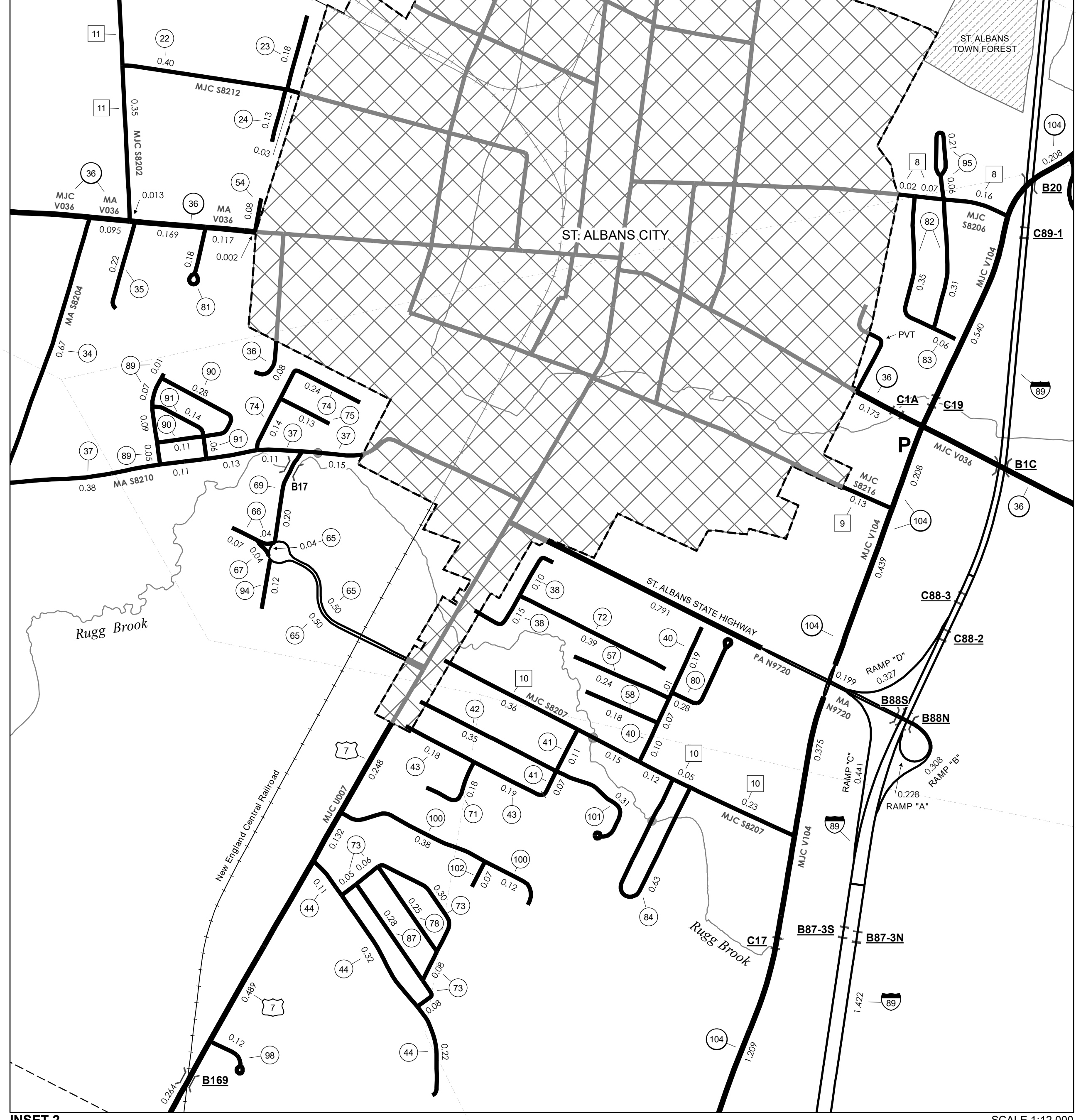
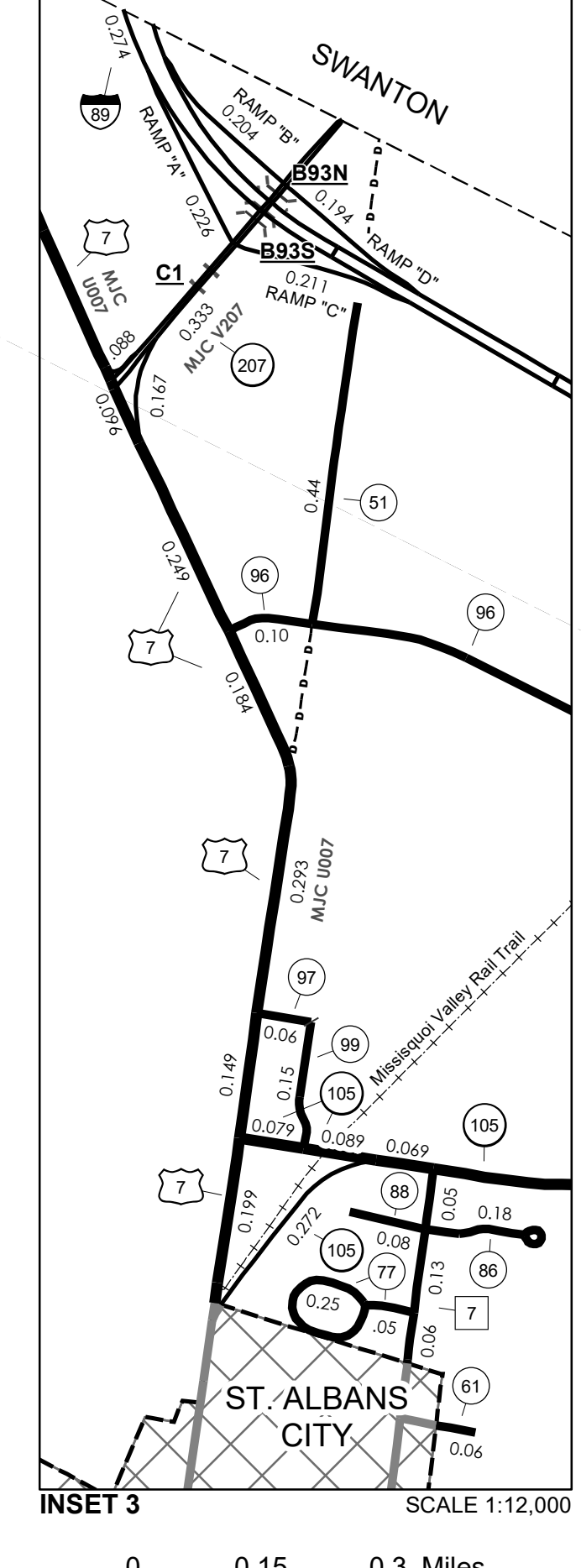
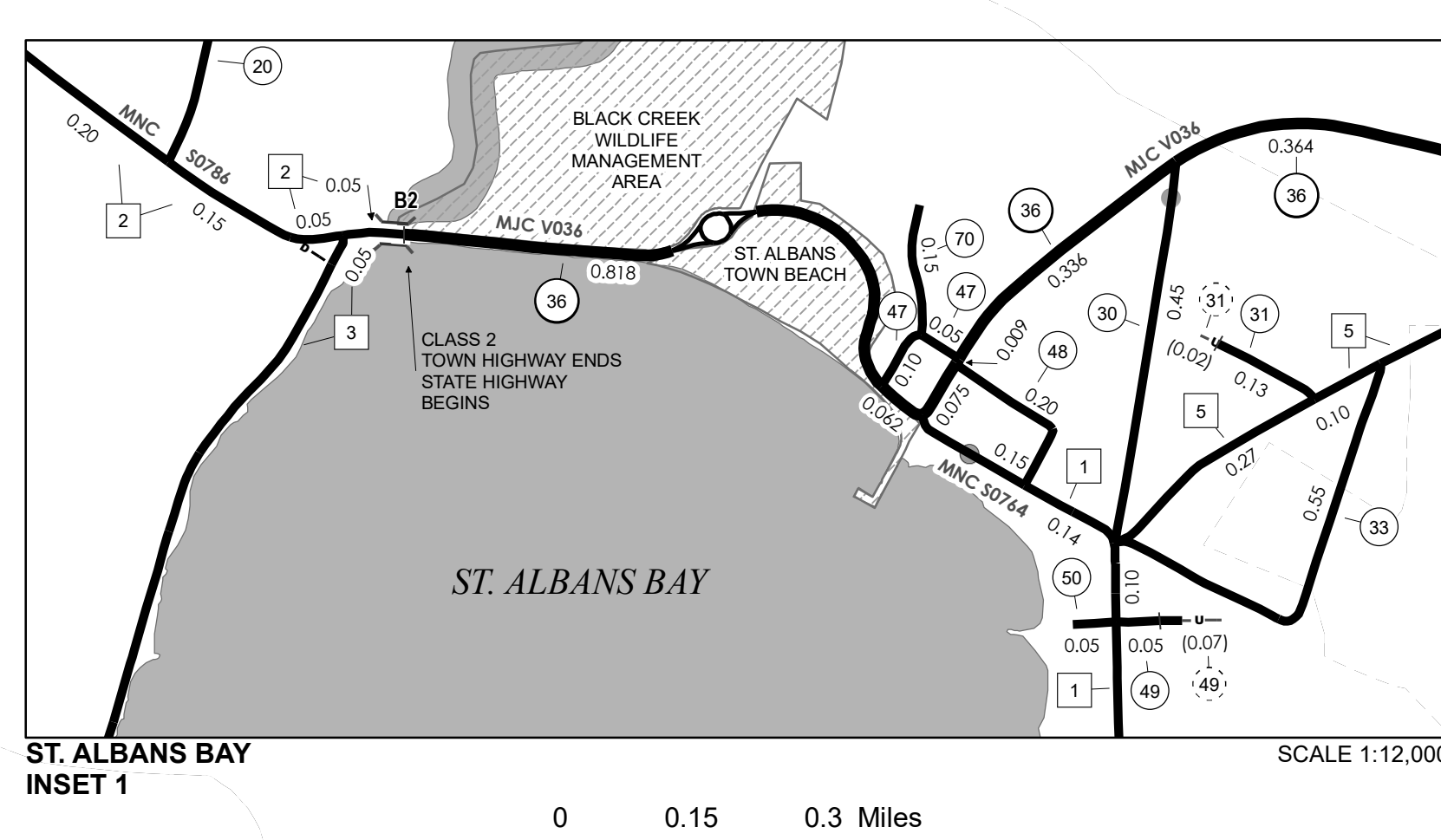
TOWN HWY. No.	LENGTH IN MILES CLASS 3	CLASS 4	TOWN HWY. No.	LENGTH IN MILES CLASS 3	CLASS 4
9	0.81		60	0.28	
11	0.35		61	0.06	
13		(0.20)	62	0.12	
14	3.20		65	1.04	
15	1.20		66	0.11	
16	0.35	(0.20)	67	0.04	
17		(0.02)	68	0.06	
18	0.58		69	0.20	
19	0.40		70	0.15	
20	3.15		71	0.18	
22	0.43		72	0.39	
23	0.18		81	0.18	
24	0.13		82	0.38	
26	0.43		75	0.13	
27	1.17	(0.38)	76	0.40	
28	0.59		77	0.30	
30	0.45		78	0.25	
31	0.13	(0.02)	79	0.11	
33	0.55		80	0.28	
34	1.90		81	0.18	
35	0.22		82	0.66	
36	0.08		83	0.06	
37	0.88		84	0.63	
38	0.25		85	0.44	
40	0.37		86	0.18	
41	0.18		87	0.28	
42	0.35		88	0.08	
43	0.37		89	0.22	
44	0.65		90	0.39	
45	0.78		91	0.20	
46	0.19		92	0.12	
47	0.15		93		(0.28)
48	0.20		94	0.12	
49	0.05	(0.07)	95	0.27	
50	0.05		96	0.84	
51	0.44		97	0.06	
53	0.05	(0.07)	98	0.12	
54	0.08		99	0.15	
56	0.17		100	0.50	
57	0.24		101	0.31	
58	0.18		102	0.07	
59	0.08				
TOTAL			TOTAL	32.94	1.24

TOWN HWY. No.	LENGTH IN MILES "NOT UP TO STANDARD"
56	(0.03)
TOTAL	0.03

*The sections of the town highways listed above are legally Class 3, but have been deemed "Not Up To Standard" and are functionally Class 4 Town Highways

DISCLAIMER:
 The untraveled highways (laid-out town highways), discontinued highways, and legal trails hereon are those of which the Agency of Transportation has record; others may exist.
 Highway and bridge data by the Agency of Transportation. Town short structures drawn from the VT/CULVERTS (formerly VOBCTI) online database. All other data from the Vermont Center for Geographic Information. Only named streams shown.

Vermont State Plane Coordinate System
 North American Datum of 1983
 SPCS_Zone_Identifier: 4400
 Geodetic Reference System 80
 4,000-meter grid, Easting - Northing



- HIGHWAYS**
- INTERSTATE
- U.S. ROUTE
- STATE ROUTE
- CLASS 1
- CLASS 2
- CLASS 3
- CLASS 4
- LEGAL TRAIL
- PARK AND RIDE
- INTERSTATE OR DIVIDED HIGHWAY
- STATE - HARD SURFACE OR PAVED
- TOWN - HARD SURFACE OR PAVED
- GRAVEL
- SOIL OR GRADED AND DRAINED EARTH
- UNIMPROVED OR PRIMITIVE
- IMPASSABLE OR UNTRAVELED
- LEGAL TRAIL
- DISCONTINUED
- HIGHWAY CLASS CHANGE
- RAILROAD
- INACTIVE RAILROAD
- PUBLIC LAND - NATIONAL FOREST
- PUBLIC LAND - STATE/MUNICIPAL
- NATIONAL FOREST ROAD
- STATE FOREST HIGHWAY
- POLITICAL SUBDIVISIONS**
- STATE BOUNDARY
- COUNTY BOUNDARY
- TOWN BOUNDARY
- VILLAGE BOUNDARY
- URBAN COMPACT BOUNDARY
- WATER BODY
- STREAM OR BROOK
- BRIDGE OR CULVERT**
- BRIDGE OR CULVERT > 20'
- BRIDGE OR CULVERT 6' - 20'
- BIKE PATH STRUCTURE
- VT/CULVERTS BRIDGE
- VT/CULVERTS CULVERT > 6'
- STATE BRIDGE OR CULVERT IDENTIFIER
- TOWN BRIDGE OR CULVERT IDENTIFIER
- FEDERAL CLASSIFICATION IDENTIFIER**
- MA MINOR ARTERIAL
- MJC MAJOR COLLECTOR
- MNC MINOR COLLECTOR
- PA PRINCIPAL ARTERIAL

MILEAGE SUMMARY

CLASS 2		
TH-1	1.300	
TH-2	5.520	
TH-3	2.700	
TH-4	0.690	
TH-5	0.720	
TH-6	2.360	
TH-7	0.240	
TH-8	0.250	
TH-9	0.130	
TH-10	0.910	
TH-11	1.900	
TH-12	0.450	
TH-13	0.850	
TH-14	2.550	
TOTAL CLASS 2	20.570	
CLASS 3		
TOTAL CLASS 3	32.94	
TOTAL TOWN	53.510	
STATE HIGHWAY		
VT-36	5.323	
VT-38	3.345	
VT-104	4.110	
VT-105	1.825	
VT-207	0.421	
NSH-SASH	0.990	
TOTAL STATE HIGHWAY	16.015	
STATE HIGHWAY - Ramps		
VT-105	0.272	
VT-207	0.167	
TOTAL STATE HIGHWAY - Ramps	0.439	
US HIGHWAY		
US-7	2.897	
TOTAL US HIGHWAY	2.897	
TOTAL STATE	19.351	
INTERSTATE		
I-89	5.584	
TOTAL INTERSTATE	5.584	
INTERSTATE - Ramps		
I-89	2.139	
TOTAL INTERSTATE - Ramps	2.139	
TOTAL INTERSTATE	7.723	
TOTAL, TRAVELED HIGHWAYS, FEB. 10, 2018:	80.584	

(Excludes Class 4 and Legal Trail Mileage)

VERMONT GENERAL HIGHWAY MAP
Town of St. Albans
 FRANKLIN COUNTY
 Transportation District #8
 Prepared by the
 Vermont Agency of Transportation
 Division of Policy, Planning and Intermodal Development
 in cooperation with
 U.S. Department of Transportation
 Federal Highway Administration
 Mileage as of February 10, 2018
 Map prepared July 27, 2018
 SCALE 1:31,680

